




History, experiences,
gourmet options.
Stroll through the town
and discover its allure.

World
Heritage
Site

Discover Mozu-Furuichi Kofun Group

Mounded Tombs of
Ancient Japan



Discover Mozu-Furuichi Kofun Group

Mounded Tombs of Ancient Japan

P3 The charms of the Mozu-Furuichi Kofun Group.
The Mozu-Furuichi Way of Appreciating Kofun Burial Mounds

P4 An introduction to the various mounds

Mozu Area Tour Routes

P6 All-Around Kofun & Area Course
See the whole world heritage town by bicycle

P8 Kofun & Cultural Experience Course
Learn about Sakai's traditions and culture

P10 Kofun & History Course
See the history from ancient times up until present day

Furuichi Area Tour Routes

P12 All-Around Kofun & Area Course
See, learn, and experience what Furuichi has to offer

P14 Kofun & Cultural Experience Course
Get a full kofun experience that delights all five senses

P16 Kofun & History Course
Visit our ancient heritage site

P18 Mozu area map/For quick tours of the Mozu area! 2-3 hour courses
There's more! Spots to see around the Mozu area

P20 Furuichi area map/For quick tours of the Furuichi area! 2-3 hour courses
There's more! Spots to see around the Furuichi area

P22 Take a taxi for a relaxed, casual kofun experience!



Please use public transportation like trains or buses when visiting. Parking is limited.

* In conjunction with the spreading of the COVID-19 pandemic, the opening hours of the venues and time required for and content of experiences are subject to change. You are advised to check the websites, etc. of the relevant facilities prior to your visit.

The charms of the Mozu-Furuichi Kofun Group.

1

Each burial mound
has a different
size and shape

2

They have
stood for
about 1600 years

3

They have
roots in the area,
and the residents
continue to adore
them even today



Point 1 /
Let's start
by learning about
kofun
mounded
tombs!

Mounded tombs are the burial mounds that act as tombs for ancient kings and royalty. Large tombs also serve as symbols of authority, and were made all over the world. In Japan there are the circular "round mounded tombs," the quadrilateral "square mounded tombs," and the both round and square "keyhole-shaped mounded tombs." There are many large and small mounded tombs, including the "Nintoku-tenno-ryo Kofun," one of the world's three largest burial mounds.

You can experience their size from up close, or look on their beautiful form from a distant vantage. There are many ways to enjoy the mounded tombs. Enjoy the view like a person in ancient times from the "climbable mounded tomb," or see all of the kofun mounded tombs together from the sky with a sightseeing flight. There are also mounded tombs that change with the seasons, with cherry blossom trees and autumn leaves.



*Image credit:
Osaka Prefectural Chikatsu Asuka Museum

Point 2 /
Observe them
from various
angles

Point 3 /
Try visiting
the satellite
tombs
as well

Dotted around the large mounded tombs are "satellite tombs (Baizuka)." It is possible to get comparatively closer to these smaller mounds, so you can get a good look. You can enjoy these mounded tombs up close. Don't forget to check out the excavated haniwa clay figures and ornaments at the nearby museum and archive center.

The
Mozu-Furuichi
Way of
Appreciating
Kofun Burial
Mounds

Point 4 /
Then
enjoy the
whole city

A city with kofun mounded tombs is a city with history. It is alive with a variety of cultures and traditions. Enjoy a visit to historical spots related to the warriors of the Warring States Period, the popular long-standing local food establishments, and the intriguing mounded tomb souvenirs!



An introduction to the various mounds

While they all fall under the category of "mounded tombs," they have a lot of individuality. They come in different shapes and sizes, some have outer moats, and some can be climbed. Let's introduce some of the tombs by area!



Bigger than a pyramid!
Japan's largest mounded tomb



Nintoku-tenno-ryo Kofun

→ P6

Beautiful mounded tombs you can't help but photograph

Nisanzai Kofun

→ P6



MOZU Area

World Heritage Site Mozu-Furuichi Kofun Group
Mounded Tombs of Ancient Japan



Itasuke Kofun

→ P6

A symbolic mounded tomb protected by residents as a cultural asset

A mounded tomb with a viewing spot for the northern round rear section



Richu-tenno-ryo Kofun

→ P9



Japan's largest mounded tomb by volume

Ojin-tenno-ryo Kofun

→ P15



Hakuchoryo Kofun

→ P17

The mounded tomb of Yamato Takeru of the legend of the swan

A beautiful mounded tomb reflected on the water



Chuai-tenno-ryo Kofun

→ P12



FURUICHI Area

World Heritage Site Mozu-Furuichi Kofun Group
Mounded Tombs of Ancient Japan



Komuroyama Kofun

→ P15

A climbable mounded tomb where you can enjoy the seasons

Tsuto-Shiroyama Kofun

→ P12

A mounded tomb popular with locals



Mozu Area

All-Around
Kofun & Area
Course

See the whole world

by bicycle / heritage town

With magnificent mounded tombs and delicious Japanese sweets, the Mozu area boasts many sightseeing spots. This enjoyable course will make you think of history and tradition.

START

Nankai Koya Line
Sakaihigashi Sta.

About 5 min.

map P18/B2

10:00

1 Enjoy the mounded tombs and the view from 80m in the air.
Observation Lobby, Sakai City Hall 21st Floor

map P18/B2 3-1 Minamikawaramachi, Sakai-ku, Sakai TEL: 072-228-7493

Close

Sakai City Hall Port map P18/B2

HELLO CYCLING

Electric-assist bicycle ¥130/30min

¥100 for up to 30min (Max ¥1800/day)

About 5 min.

2 An elegant mounded tomb
that stands in a tranquil residential area.

Hanzei-tenno-ryo Kofun

map P18/B2 2 Kitamikunigaokacho, Sakai-ku, Sakai

10:55

3 Introducing visitors to the Mozu Kofun
Group and many other charms offered
by Sakai

About 15 min.

Mozu Mounded Tombs Visitor Center

map P18/B3 2-160 Mozusekiuncho, Sakai-ku, Sakai

TEL: 072-245-6682

11:20

4 A view too grand to be
captured with a camera.

12:00

Nintoku-tenno-ryo Kofun

map P18/B3, C3 7-1 Daisencho, Sakai-ku, Sakai

Close

5 The original mounded tomb
menu items are recommended.

Cafe SATO

map P18/C3 Eiko Bldg. 1F, 3-140-1 Mozuakahatacho,

Kita-ku, Sakai TEL: 072-257-3955

Close

6 A forest of mounded tombs
with a sense of majesty.

Gobyoyama Kofun

map P18/B4, C4

1 Mozuonmachi, Kita-ku, Sakai

About 10 min.

7 Feast your eyes on the keyhole-shaped mounded tomb's reflection
in the surrounding moat.

Nisanzai Kofun

map P18/C4 3 Mozu Nishinocho, Kita-ku, Sakai

13:20

About 10 min.

8 The site of the bridge that formerly connected
mounds and the towering mounded tombs
around it form a magical spot.

Itasuke Kofun

map P18/B4 3-338 Mozuonmachi,

Kita-ku, Sakai

13:35

About 15 min.

9

Autumn leaves and cherry blossoms
epitomize the seasonal beauty of Japanese gardens.

Daisen Park Japanese Garden

map P18/B3 Daisen Nakamachi, Sakai-ku, Sakai (Inside Daisen Park) TEL: 072-247-3670

About 5 min.

Mozu mounded tomb
higashi (dry sweets)
are almost too good to eat.

14:45 **Sakai Tearoom
Shinan**

map P18/B3

2 Mozusekiuncho, Sakai-ku, Sakai (Inside Daisen Park)

TEL: 072-233-5258

*Mounded tomb dry sweets are only sold in
even-numbered months.

11

Exhibiting the history,
art, archaeology, and
folklore of Sakai.

**Sakai City
Museum**

map P18/B3

2 Mozusekiuncho, Sakai-ku,

Sakai (Inside Daisen Park)

TEL: 072-245-6201

15:20

About 5 min.

12

A cafe & restaurant where
you can find souvenirs
related to Sakai and
mounded tombs.

**Kofun-Front
café IROHA**

map P18/B3 2-204 Mozusekiuncho,

Sakai-ku, Sakai TEL: 072-245-0168

16:10

Close

Mozu Station Front Cycle Port

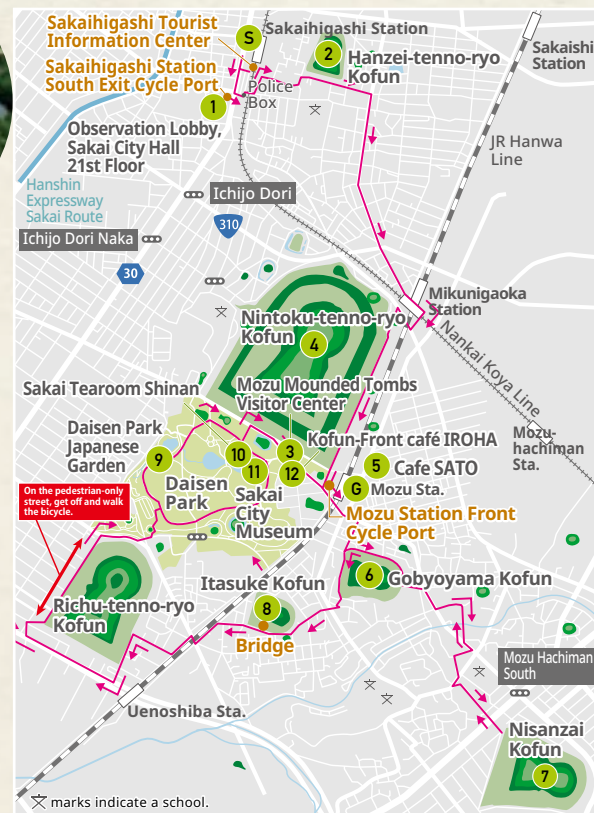
map P18/B3

Close

**GOAL JR Hanwa Line
Mozu Sta.**

map P18/B3

16:40



*Times are approximate 7



Learn about Sakai's traditions and culture

Sakai developed in ancient times as an entryway to Japan, and these courses allow travelers to experience the ancient kofun mounded tombs of Sakai and Japanese culture. Learn about mounded tombs at the Mozu Kofun Group Visitor Center, or make beautiful Japanese traditional sweets. You can fully experience the charms of Japan through the history and culture of Sakai.



Mozu Mounded Tombs Visitor Center


Even mounded tomb beginners can have fun here learning about the World Heritage Mozu-Furuichi Kofun Group.

map P18/B3 2-160 Mozusekiuncho, Sakai-ku, Sakai
TEL: 072-245-6682



Nintoku-tenno-ryo Kofun

Experience the world's largest and most grandiose mounded tomb with your own eyes and feet! Don't forget to visit the satellite tombs that can be seen nearby. **map** P18/B3, C3 7-1 Daisencho, Sakai-ku, Sakai



Sakai City Museum

Experience in the Mozu Kofun Theater (admission free) the grandeur of Nintoku-tenno-ryo Kofun and other mounded tombs in the Mozu Kofun Group through stunning videos.

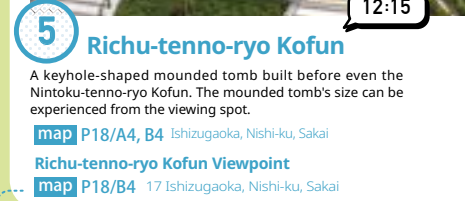
map P18/B3 2 Mozusekiuncho, Sakai-ku, Sakai (Inside Daisen Park)
TEL: 072-245-6201



Shichikan-yama Kofun Site

An artificial hill made in the image of a round mound where iron weapons and armor were excavated. The Richu-tenno-ryo Kofun can be seen from the sightseeing tower at the top.

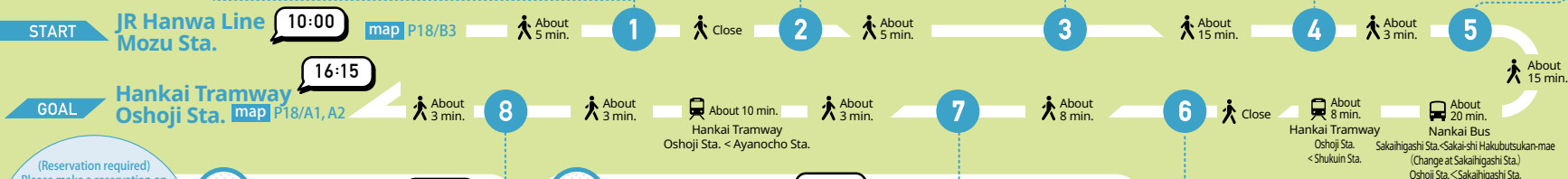
map P18/B3 4 Asahigaoka Nakamachi, Sakai-ku, Sakai



Richu-tenno-ryo Kofun

A keyhole-shaped mounded tomb built before even the Nintoku-tenno-ryo Kofun. The mounded tomb's size can be experienced from the viewing spot.

map P18/A4, B4 Ishizugaoka, Nishi-ku, Sakai
Richu-tenno-ryo Kofun Viewpoint
map P18/B4 17 Ishizugaoka, Nishi-ku, Sakai



Machiya Cafe Sacay

Sakai's famous Town House Cafe Sacay has a selection of Japanese sweets and tea. Here you can taste for yourself the tea and Japanese sweets made with traditional methods handed down through the generations.

map P18/A2 1-2-18 Kainochihigashi, Sakai-ku, Sakai TEL: 072-275-5575




Mizuno Tanrenjo

Watch artisans use bellows to make traditional kitchen knives and Japanese swords at the Mizuno Tanrenjo (forge).

map P18/B1 1-1-27 Sakuranochonishi, Sakai-ku, Sakai
TEL: 072-229-3253

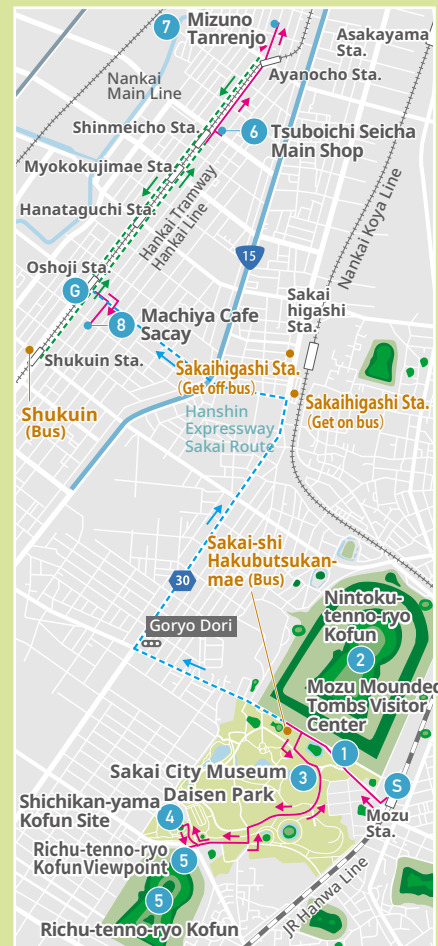
Blacksmith forge tours!



Tsuboichi Seicha Main Shop

Have some authentic Rikyu tea at the tea room. You can also enjoy lunch in this refurbished traditional house.

map P18/B1 1-1-2 Kuencho Higashi, Sakai-ku, Sakai
TEL: 072-227-7809



Experience Making Japanese Sweets!



See the history from ancient times up until present day

This course is recommended for those who wish to enjoy the many historical spots of the Mozu area. Visit historical spots including the Nintoku-tenno-ryo Kofun, Japan's largest, as well as other mounded tombs in the kofun group, and treat yourself to local delicacies from time-honored shops. You can also learn of the old Sakai at the Sakai Plaza of Rikyu and Akiko.

Mozu Area

Kofun & History Course

START

10:00

JR Hanwa Line Mozu Sta.

map P18/B3



1 Mozu Mounded Tombs Visitor Center

An introductory facility to learn about the charms of the World Heritage Mozu-Furuichi Kofun Group, the Center is equipped with a section where visitors can experience the grandeur of the group of mounded tombs through 8K ultra-high-definition aerial images.

map P18/B3

2-160 Mozusekiuncho, Sakai-ku, Sakai
TEL: 072-245-6682

10:05



2 Nintoku-tenno-ryo Kofun

The Nintoku-tenno-ryo Kofun, surrounded by a triple moat and deep forest, is overwhelming even when seen from the ground.
*Volunteer guides can be found in front of the place of worship.

map P18/B3, C3

7-1 Daisencho, Sakai-ku, Sakai

10:45



11:00



3 Sakai City Museum

Go to Sakai City Museum if you want to learn more about mounded tombs. The museum displays excavated artifacts from the Mozu Kofun Group and houses an admission-free theater where visitors can enjoy spectacular VR works, created with high-definition CG, on a large screen of about 200 inches.

map P18/B3 2 Mozusekiuncho, Sakai-ku, Sakai
(Inside Daisen Park) TEL: 072-245-6201



About 5 min.

Nankai Bus
For Denen Line 140, Sakaihigashi Sta.
Sakai-shi Hakubutsukan-mae > Sakaihigashi Sta.
(Change at Sakaihigashi Sta.)
Sakai Southern Route 21, to Sakai Sta.
Sakaihigashi Sta. > Terajicho



About 23 min.



4 Ginshariya Gekotei

Have a good meal at restaurants famous for "Ginshari" rice. You may even see a "Meshitaki Sennin" or "cooking hermit."

map P18/A2 1-1-30 Shinzaikechonishi, Sakai-ku, Sakai TEL: 072-238-0934

12:10



Close




About 8 min.

13:05

5 Nanshuji Temple

This temple is deeply connected to many famous people from the Warring States Period like Miyoshi Nagayoshi, Sen no Rikyu, Furuta Oribe, and Takuan Soho. The "Happo-nirami Ryu" (dragon staring in all directions) painted on the ceiling of the butsuden (temple hall) is spectacular. *Volunteer guides on-site, photography not allowed

map P18/A2 3-1-2 Minamihatagochohigashi, Sakai-ku, Sakai TEL: 072-232-1654



13:55



Close

6 Kanbukuro

Kanbukuro is a long-standing Japanese sweets shop said to have been named by historical ruler of Japan Toyotomi Hideyoshi. The "Kurumi Mochi" dish was born during the prosperous Nanban Trade era, with its green walnut paste atop chewy white mochi.

map P18/A2 1-2-1 Shinzaikechohigashi, Sakai-ku, Sakai
TEL: 072-233-1218



About 10 min.

14:35

7 Sakai Plaza of Rikyu and Akiko

This facility spreads knowledge of Sakai's history and culture through Sen no Rikyu, who spread the culture of the tea ceremony, and Akiko Yosano, who broke new ground in the modern literary field. Tea ceremony experiences are also available.

map P18/A2 2-1-1 Shukuinchoishi, Sakai-ku, Sakai
TEL: 072-260-4386

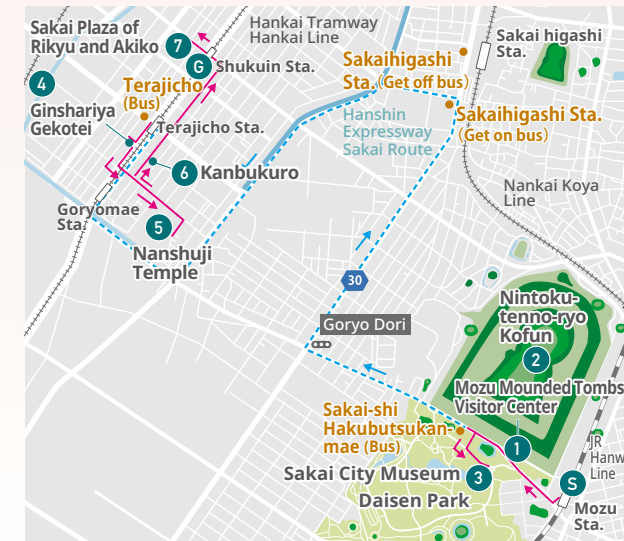


Close

GOAL Hankai Tramway Shukuin Sta.

map P18/A2

15:40






What \ See, learn, and experience / Furuichi has to offer

Furuichi is city of beautiful views. Along with the mysterious mounded tombs, there are many picturesque spots like elegant national treasures and perennial flowers. The greenery of the summer makes it even more beautiful.

1 About 15 min. **START** Kintetsu Minami Osaka Line Fujiidera Sta. **map** P20/A2

The mounded tomb is stunning when reflected on the surface of the more than 50m surrounding moat.

Chuai-tenno-ryo Kofun **10:15** **map** P20/A2, A3
4 Fujiidera, Fujiidera



2 About 10 min. Built to resemble a boat-shaped haniwa clay figure, this facility displays excavated artifacts.

AICEL Shura Hall **10:40** **map** P20/A2 3-1-20 Fujiidera, Fujiidera TEL: 072-952-7800



3 About 5 min.


The national treasure "Senju Kannon" (thousand-armed Kannon) lies beyond the South Main Gate that rises above the Nio guardian statues.

Fujiidera Temple **11:20** **map** P20/A2
1-16-21 Fujiidera, Fujiidera
TEL: 072-938-0005
*Days to visit the image:
18th of every month, Aug. 9th is
Sennichi-mairi (thousand-day prayer)



4 About 5 min. The route to the temple has earned its way into the "Osaka Midori no Hyakusen" (or 100 Beautiful Views of Osaka Greenery).

Karakuni Shrine **11:45** **map** P20/A2 1-19-14 Fujiidera, Fujiidera
TEL: 072-955-2473



Enjoy pizza, pasta or other Italian dishes for lunch at a café near Fujiidera Temple.

Kitchen&Cafe Cap Cap **12:10** **map** P20/A2
2-2-18 Fujiidera, Fujiidera
TEL: 072-937-8876



6 About 5 min.

Giant stone coffins and waterfowl-shaped haniwa clay figures were excavated here. The kofun is surrounded by seasonal flowers throughout the year.

13:20 Tsudo-Shiroyama Kofun **map** P20/A1
6-5-6 Koyama, Fujiidera

About 7 min. Kintetsu Bus Fujiidera Sta. > Koyama



7 About 5 min. Haniwa clay figures and replicas of stone coffins excavated from the Tsudo-shiroyama Kofun are on display.

Mahora Shiroyama **13:40** **map** P20/A1 6-5-6 Koyama, Fujiidera TEL: 072-939-1419 (Cultural Properties Protection Division)

8 About 5 min. Established in 1918. The hand-made mitarashi dango are excellent. **Osaka Maeda Confectionery** **14:00** **map** P20/A1 6-5-46 Koyama, Fujiidera
TEL: 072-952-0105



Close About 7 min. Kintetsu Bus Taishobashiminamizume > Fujiidera Sta.

Close About 8 min. Kintetsu Bus Taishobashiminamizume > Yaokuko-mae

About 15 min. Asahi Airlines Co., Ltd.



Daiichi Koku Co., Ltd.



9-a You can't help but get excited when you see the shapes of the mounds only visible from the air!

Sightseeing flight from Yao Airport **14:40** **map** P20/C1

Asahi Airlines Co., Ltd. / 2-12 Kuko, Yao TEL: 072-991-7245
Daiichi Koku Co., Ltd. / 2-12 Kuko, Yao (inside Yao Airport) TEL: 072-923-8095
*Asahi Airlines offers same-day reservations.
*Daiichi Koku must be reserved in advance.

About 15 min. Kintetsu Bus Yaokuko-mae > Fujiidera Sta.


Close

GOAL Kintetsu Minami Osaka Line Fujiidera Sta. **map** P20/A2

About 15 min. Kintetsu Minami Osaka Line Fujiidera Sta. > Kintetsu Nagano Line Kishi Sta.

About 15 min. Kongo Bus Kishi Sta. > Chikatsu Asuka Hakubutsukan-mae

About 10 min.



9-b *Image credit: Osaka Prefectural Chikatsu Asuka Museum

A museum designed by Tadao Ando and dedicated to the Kofun Period. Displays include a re-creation of the Nintoku-tenno-ryo Kofun.

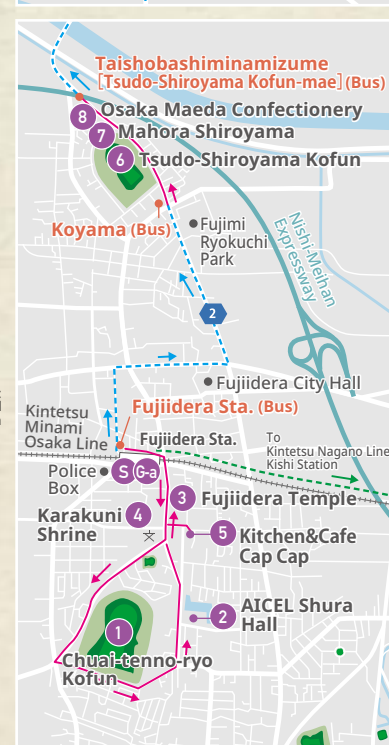
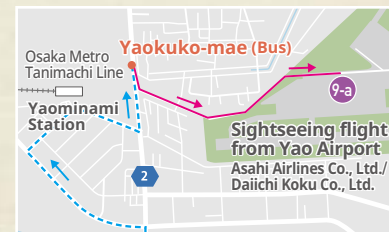
Osaka Prefectural Chikatsu Asuka Museum **15:20** **map** P20/C3
299 Higashiyama, Kanacho, Minamikawachi-gun
TEL: 0721-93-8321

About 10 min. Kongo Bus Chikatsu Asuka Hakubutsukan-mae > Kishi Sta.

About 15 min.

GOAL Kintetsu Nagano Line Kishi Sta. **17:30**

16:05



★ marks indicate a school.



Get a full kofun experience that delights all five senses

A course for those who want to take in everything from Furuichi's mounded tombs to its diverse cultural experiences. Walk along mounded tombs like the Ojin-tenno-ryo Kofun and experience Habikino's long history of grape farming through its wineries. We recommend visiting in the autumn for fall leaves, blooming cosmos flowers, and new brews of sake.



1



Kawachi Konda Haniwa no Sato Okuraya

Experience making haniwa clay figures! Mounded tomb souvenirs are also available for purchase. Fill your stomach with a boxed lunch that imitates a haniwa clay figure or a mounded tomb.
*Haniwa clay figure making experiences: 10:00 - 11:30, 13:30 - 15:00
*The haniwa clay figure making and lunch boxes are reservation-only.
*The boxed lunch menu is subject to change.

map P20/B3 3-22-21 Konda, Habikino TEL: 072-958-3344

09:45

2



Ojin-tenno-ryo Kofun

The Ojin-tenno-ryo Kofun has the 2nd longest burial mound in the country and is the symbol of the Furuichi area. Walk along the path of the surrounding moat to view the mounded tomb, decorated by cherry and rape blossoms in spring and cosmos in autumn.

map P20/B3 3, 5, 6 Konda, Habikino

12:30

3

Komuroyama Kofun

A fully scalable, 150 meter long keyhole-shaped mounded tomb. You can tell it was built to have a good view of the surroundings.

map P20/B2 2 Komuro, Fujidera

12:55

START Kintetsu Minami Osaka Line Furuichi Sta. map P20/B4

09:30

About 15 min.

1

About 15 min.

2

About 10 min.

3

About 3 min.

GOAL Kintetsu Minami Osaka Line Komagatani Sta. map P20/C4

15:55

About 10 min.

7

About 15 min.

6

About 3 min.

About 2 min.

About 3 min.

5

About 8 min.

4

Korokoro Fureai Park

13:55

Equipped with the Tsubutan Train, playground equipment designed based on the local mascot "Tsubutan" created in the motif of grapes, the City's specialty product, this park is a firm favorite with children.

map P20/C4 133-1 Komagatani, Habikino TEL: 072-958-1111 (Tourism Promotion Division, Habikino City)



5



Nabezuka Kofun

13:30

The hill you can see directly in front of the ticket gate of Hajinosato station is the Nabezuka Kofun. It can be fully scaled via the satellite tomb of Nakatsuhime-no-mikoto-ryo Kofun.

map P20/C2 4-5 Sawada, Fujidera

4



Nakatsuhime-no-mikoto-ryo Kofun

13:10

A nicely formed, keyhole-shaped mounded tomb, second in size only to the Ojin-tenno-ryo Kofun in the Furuichi area.

map P20/B2, C2 4 Sawada, Fujidera

7

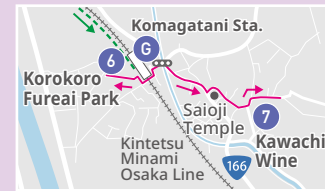
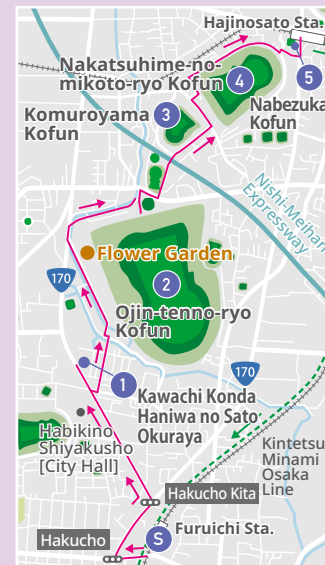


Kawachi Wine

15:00

Kawachi wine vintages have been brewed alongside grape farming for ages as part of the local culture. You can also participate in a winery tour (reservation needed) for a wine tasting. Their umeshu plum wine, "Golden Party," was provided at the G20 Osaka Summit.

map P20/C4 1027 Komagatani, Habikino TEL: 072-956-0181



Visit our ancient heritage site

The Furuichi area is at the junction of the historic Takenouchi-kaido and the Higashi Koya-kaido roads, and thus it has many historic spots. You can fully enjoy history and mounded tombs at places such as the Ojin-tenno-ryo Kofun, which has Japan's second longest burial mound, and a temple connected to historic leader and scholar Sugawara no Michizane, as well as through things like the national treasure metal saddle fittings excavated from the Kondamaruyama Kofun. We recommend visiting in spring for the beautiful cherry and plum blossoms.

Furuichi Area
Kofun & History Course

START

Kintetsu Minami Osaka Line Domyoji Sta.

map P20/C2

About 5 min.

10:05

10:00

1 Domyoji Temple

A convent built by Haji, an ancestor of Sugawara no Michizane and said to have been visited by Michizane himself. Famous as the birthplace of "Domyoji Hoshii (dried boiled rice)" and "Domyoji Ko" (rice flour), used for Kansai-style sakura mochi. The national treasure 11-Faced Kannon Bosatsu statue is displayed to the public on the 18th and 25th of every month.

map P20/C2

1-14-31 Domyoji, Fujiidera
TEL: 072-955-0133

About 15 min.

2 Ojin-tenno-ryo Kofun

Said to have the largest volume of any kofun in Japan, it has the longest burial mound next to the Nintoku-tenno-ryo Kofun. Walk along the road and you can catch a glimpse of its size and beauty.

map P20/B3 3, 5, 6 Konda, Habikino

10:50

About 20 min.

3 Konda Hachimangu Shrine

A historical spot that reveres Emperor Ojin as tutelary deity and is connected to the Minamoto clan. The national treasure metal saddle fittings and other artifacts are on display in the treasure hall. (Treasure Hall Open Saturday 13:00-16:00 / ¥400)

map P20/B3 3-2-8 Konda, Habikino TEL: 072-956-0635

About 10 min.



4 Habikino City Cultural Properties Exhibition Room

House-shaped and crown-shaped haniwa clay figures excavated from the Furuichi area are on display along with splendid burial accessories from the Minegazuka Kofun. Experience the spirit of ancient times first-hand. *Open weekdays 10:00-16:00

map P20/B3 3-12 Hakucho, Habikino TEL: 072-947-3904

12:05

About 15 min.

5 Maison Inco

Have lunch at a restaurant popular for food and sweets made with local ingredients. Further experience the mounded tombs with the mounded tomb quiche or the mounded tomb financier.

map P20/B4 Heights Wakabayashi 102, 9-10 Sakaemachi, Habikino
TEL: 072-959-7380

12:35

About 10 min.

6 Hakuchoryo Kofun

A mysteriously beautiful mounded tomb associated with mytho-historical figure Yamato Takeru no Mikoto's swan legend. It is located along the Japan Heritage site Takenouchi-kaido road.

map P20/B4 3 Karusato, Habikino

13:30

About 10 min.

7 Suichoen Monument Park

A park built around such themes as the making of stone tools in the Paleolithic period. The large monument shaped like round slices of egg is a landmark.

map P20/B4 2-381 Suichoen, Habikino

13:50

About 15 min.



HABIKINO VISITOR CENTER

A store managed by Osaka Habikino Tourism Bureau across from Furuichi Station's eastern plaza that is perfect for choosing souvenirs. Features locally made wine, mounded tomb goods, souvenirs, and sweets.

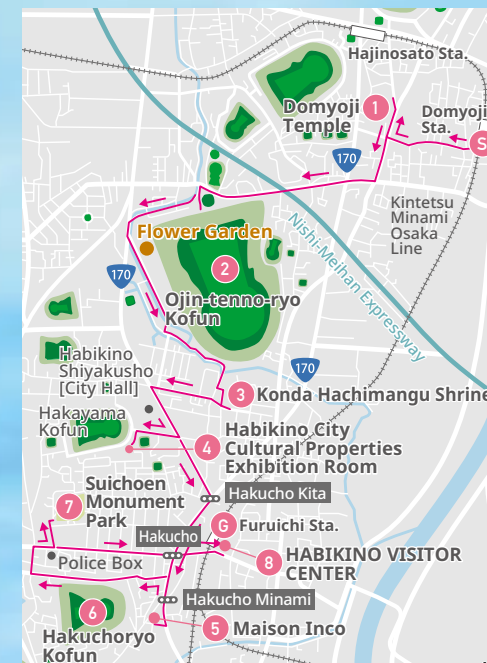
map P20/B4 1-1-21 Furuichi, Habikino
TEL: 072-959-2241

14:15

Close

Kintetsu Minami Osaka Line Furuichi Sta. map P20/B4

14:35





▶ For quick tours of the Mozu area! 2-3 hour courses

P6-7 All-Around Kofun & Area Course See the whole world heritage town by bicycle

- 5 Nankai Koya Line/Sakaihigashi Sta. [map](#) P18/B2... ▶ [Close](#)...
- 6 Sakai City Hall Port (Sakai Community Cycle) [map](#) P18/B2... ▶ [Close](#)...
- 1 Observation Lobby, Sakai City Hall 21st Floor [map](#) P18/B2... ▶ [Close](#)... About 15 min...
- 2 Nintoku-tenno-ryo Kofun [map](#) P18/B3, C3... ▶ [Close](#)... About 10 min...
- 3 Gobyoyama Kofun [map](#) P18/B4, C4... ▶ [Close](#)... About 5 min...
- 4 Itasuke Kofun [map](#) P18/B4... ▶ [Close](#)... About 10 min...
- 5 Sakai Tearoom Shinan [map](#) P18/B3... ▶ [Close](#)... About 5 min...
- 6 Kofun-Front café IROHA [map](#) P18/B3... ▶ [Close](#)...
- 6 Mozu Station Front Cycle Port [map](#) P18/B3... ▶ [Close](#)...
- 6 JR Hanwa Line/Mozu Sta. [map](#) P18/B3

P8-9 Kofun & Cultural Experience Course Learn about Sakai's traditions and culture

- 5 JR Hanwa Line/Mozu Sta. [map](#) P18/B3... ▶ [Close](#)...
- 1 Mozu Mounded Tombs Visitor Center [map](#) P18/B3... ▶ [Close](#)...
- 2 Nintoku-tenno-ryo Kofun [map](#) P18/B3, C3... ▶ [Close](#)... About 5 min...
- 3 Sakai City Museum [map](#) P18/B3... ▶ [Close](#)...
- 4 Nankai Bus Sakai-shi Hakubutsukan-mae>Sakaihigashi Sta. (Change at Sakaihigashi Sta.) Sakaihigashi Sta.>Oshoji [map](#) About 35 min... ▶ [Close](#)... About 7 min...
- 4 Sakai City Traditional Crafts Museum [map](#) P18/B1... ▶ [Close](#)... About 3 min...
- 5 Yaogen Raikodo Main Store [map](#) P18/B1... ▶ [Close](#)... About 3 min...
- 6 Hankai Tramway Hanataguchi Sta. [map](#) P18/A1, B1

P10-11 Kofun & History Course See the history from ancient times up until present day

- 5 JR Hanwa Line/Mozu Sta. [map](#) P18/B3... ▶ [Close](#)...
- 1 Mozu Mounded Tombs Visitor Center [map](#) P18/B3... ▶ [Close](#)...
- 2 Nintoku-tenno-ryo Kofun, Osamezuka Kofun, Magodayuyama Kofun [map](#) P18/B3, C3... ▶ [Close](#)...
- 3 Nankai Bus Sakai-shi Hakubutsukan-mae>Sakaihigashi Sta. (Change at Sakaihigashi Sta.) Sakaihigashi Sta.>Shukuin [map](#) About 22 min... ▶ [Close](#)...
- 3 Sakai Plaza of Rikyu and Akiko [map](#) P18/A2... ▶ [Close](#)...
- 4 Kojimaya Taiho [map](#) P18/A2... ▶ [Close](#)...
- 6 Hankai Tramway Shukuin Sta. [map](#) P18/A2

! There's more! Spots to see around the Mozu area



Sakai City Traditional Crafts Museum

A facility with a collection of traditional Sakai crafts. You can observe Sakai craftsmanship like blade crafting.

[map](#) P18/B1
1-1-30 Zaimokucho Nishi, Sakai-ku, Sakai TEL: 072-227-1001



Kojimaya Taiho

Historical Japanese sweets made with strained bean paste wrapped in mochi and covered with poppy seeds.

[map](#) P18/A2
1-1-23 Shukuinchohigashi, Sakai-ku, Sakai TEL: 072-232-0313



Myokokuji Temple

A temple famous for large fern palms (nationally-designated natural monuments) and associated with Oda Nobunaga, as well as the "Sakai Incident" in the closing days of the Tokugawa shogunate. *Volunteer guides available

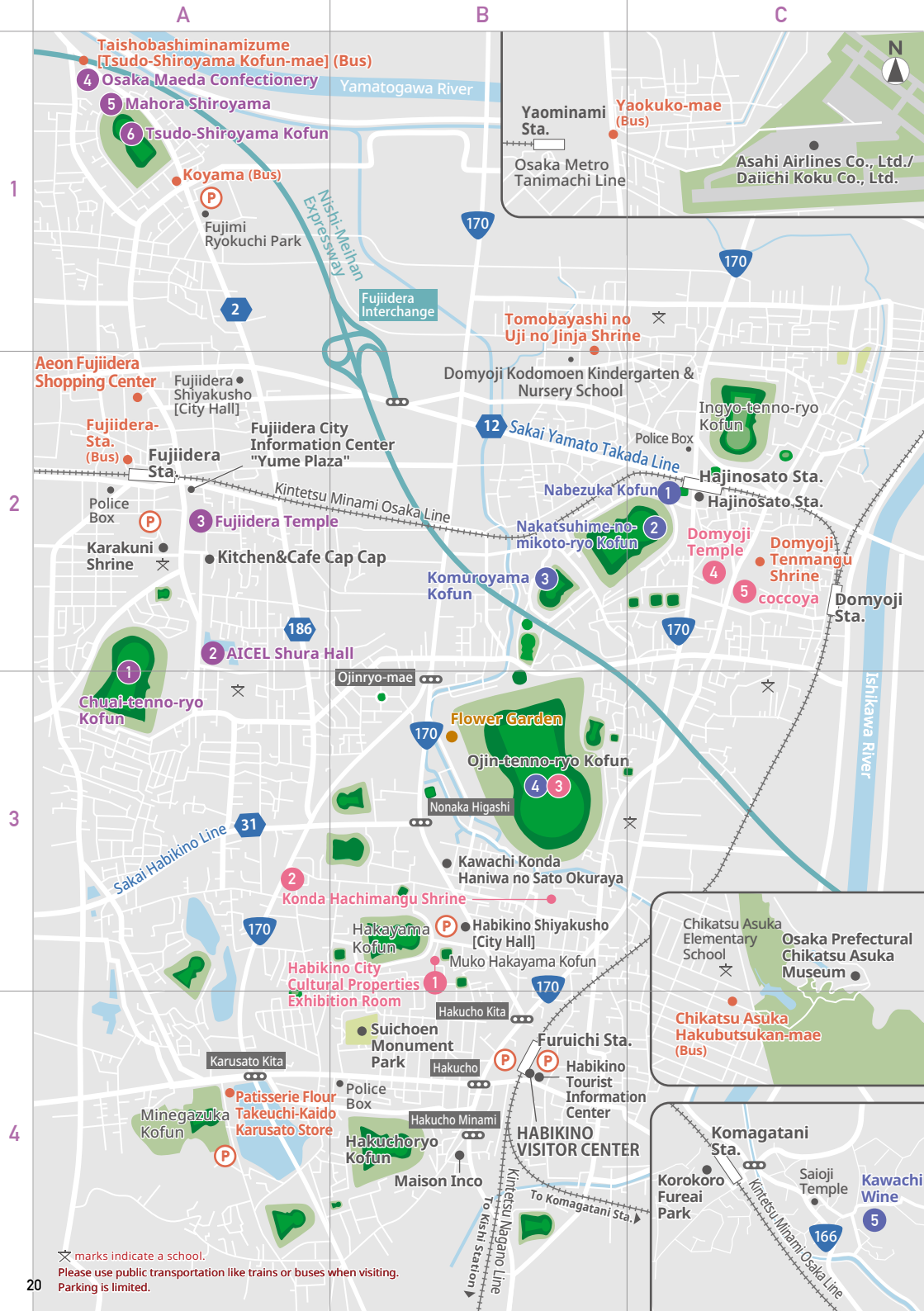
[map](#) P18/B1
4-1-4 Zaimokucho Higashi, Sakai-ku, Sakai TEL: 072-233-0369



Yaogen Raikodo Main Store

A Japanese sweets shop quintessential to Sakai as it prospered in the Nanban Trade era. The "nikki (cinnamon) mochi" is popular.

[map](#) P18/B1
2-1-11 Kurumanochohigashi, Sakai-ku, Sakai TEL: 072-232-3835



▶ For quick tours of the Furuichi area! 2-3 hour courses

P12-13 All-Around Kofun & Area Course
See, learn, and experience what Furuichi has to offer

- S** Kintetsu Minami Osaka Line Fujiidera Sta. [map](#) P20/A2 ... About 15 min. ...
- 1** Chuai-tenno-ryo Kofun [map](#) P20/A2, A3 ... About 10 min. ...
- 2** AICEL Shura Hall [map](#) P20/A2 ... About 10 min. ...
- 3** Fujiidera Temple [map](#) P20/A2 ... About 10 min. ...
- 4** Osaka Maeda Confectionery [map](#) P20/A1 ... About 5 min. ...
- 5** Mahora Shiroyama [map](#) P20/A1 ... About 5 min. ...
- 6** Tsudo-Shiroyama Kofun [map](#) P20/A1 ... Close ...
- G** Kintetsu Minami Osaka Line Fujiidera Sta. [map](#) P20/A2

P14-15 Kofun & Cultural Experience Course
Get a full kofun experience that delights all five senses

- S** Kintetsu Minami Osaka Line Hajinosato Sta. [map](#) P20/C2 ... About 3 min. ...
- 1** Nabezuka Kofun [map](#) P20/C2 ... About 10 min. ...
- 2** Nakatsuhime-no-mikoto-ryo Kofun [map](#) P20/B2, C2 ... About 3 min. ...
- 3** Komuroyama Kofun [map](#) P20/B2 ... About 10 min. ...
- 4** Ojin-tenno-ryo Kofun [map](#) P20/B3 ... About 30 min. ...
- G** Kintetsu Minami Osaka Line Furuichi Sta. > Komagatani Sta. [map](#) P20/C2 ... About 2 min. ...
- 5** Kawachi Wine [map](#) P20/C4 ... About 10 min. ...
- G** Kintetsu Minami Osaka Line Komagatani Sta. [map](#) P20/C4

P16-17 Kofun & History Course
Visit our ancient heritage site

- S** Kintetsu Minami Osaka Line Furuichi Sta. [map](#) P20/B4 ... About 10 min. ...
- 1** Habikino City Cultural Properties Exhibition Room [map](#) P20/B3 ... About 10 min. ...
- 2** Konda Hachimangu Shrine [map](#) P20/B3 ... About 20 min. ...
- 3** Ojin-tenno-ryo Kofun [map](#) P20/B3 ... About 15 min. ...
- 4** Domyoji Temple [map](#) P20/C2 ... Close ...
- 5** coccoya [map](#) P20/C2 ... About 5 min. ...
- G** Kintetsu Minami Osaka Line Domyoji Sta. [map](#) P20/C2



coccoya
A white-walled, stylish bakery next to Domyoji Temple. The mound-shaped bread is popular.
[map](#) P20/C2 1-16-53 Domyoji, Fujiidera
TEL: 072-959-3076

! There's more! Spots to see around the Furuichi area



Tomobayashi no Uji no Jinja Shrine
A shrine with a history recorded in Heian period documents. The giant fortunes or "Manyo Mikuji," are popular.
[map](#) P20/B1, B2
3-6-30 Hayashi, Fujiidera
TEL: 072-954-5126



Domyoji Tenmangu Shrine
A place famous for plums that also holds relics (national treasures) of Sugawara no Michizane. Also offers popular haniwa clay figure mikuji fortunes and features a replica "shura" log sledder.
[map](#) P20/C2
1-16-40 Domyoji, Fujiidera
TEL: 072-953-2525



Aeon Fujiidera Shopping Center
Displays items concerned with historic events of Fujiidera city.
[map](#) P20/A2
2-10-11 Oka, Fujiidera
TEL: 072-936-8170



Patisserie Flour Takeuchi-Kaido Karusato Store
Have the famous "Furuichi Kofun" (mound tomb group) Curry in the café space where you can view the Shiratori no Misasagi Kofun.
[map](#) P20/A4
2-73-1 Karusato, Habikino
TEL: 072-958-4444

Take a taxi for / a relaxed, casual kofun experience!

Leave the city of Osaka in a chartered taxi to enjoy the mounded tombs, food, and museums of the Mozu-Furuichi area! This course is possible because of the proximity to central Osaka.



To all our visitors

- Please bring your garbage home with you.
- Observe traffic laws when sightseeing.
- Use good manners to avoid bothering residents and other visitors.
- All of the mounded tombs can be viewed from outside, but there are some that cannot be entered.
- Please refrain from bringing animals (excepting seeing-eye dogs and service dogs) into places of worship.
- There is no smoking in places of worship.
- Places for worship established at the front of the large-scale Ryobo (imperial tombs) named Tenno-ryo Kofun.



How to get to Nintoku-tenno-ryo Kofun (★1)

●**By Shinkansen Bullet Train** Take the JR Line from Shin-Osaka Station, and get off at Osaka Station. Change to the Kansai Airport or Kishu Rapid Express, and get off at Mikunigaoka Station. Change to the local train and get off at JR Hanwa Line Mozu Station (total travel time: about 50 min.). Walk west for 500 m.

●**By Plane** Get on the rapid express from JR Kansai Airport Station, get off at Otori Station, then change to the local train and get off at Mozu Station (total travel time: about 45 min.). Walk west for 500 m.

●**By Car** About 10 min. southeast by car from the "Sakai" exit off of the Hanshin Expressway No. 15 Sakai Route.

*Parking is limited, so please use public transportation if possible.



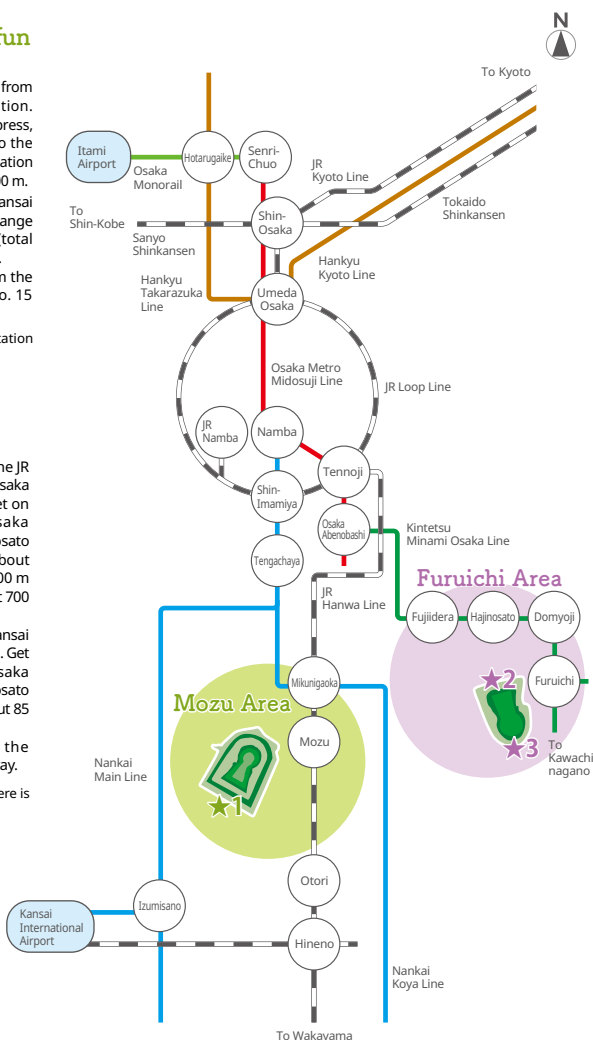
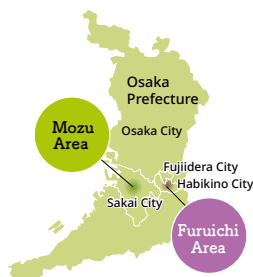
How to get to Ojin-tenno-ryo Kofun (★2, 3)

●**By Shinkansen Bullet Train** Get on either the JR Line or the Osaka Metro Midosuji Line at Shin-Osaka Station, and then get off at Tennoji Station. Get on the semi-express at adjoining Kintetsu Osaka Abenobashi Station, and get off at either Hajinosato Station or Furuichi Station (total travel time: about 60 min.). The Ojin-tenno-ryo Kofun is about 1200 m southwest of Hajinosato Station (★2) and about 700 m northwest of Furuichi Station (★3).

●**By Plane** Get on the rapid express from JR Kansai Airport Station, and then get off at Tennoji Station. Get on the semi-express at adjoining Kintetsu Osaka Abenobashi Station, and get off at either Hajinosato Station or Furuichi Station (total travel time: about 85 min.).

●**By Car** About 5 min. south by car from the "Fujidera" exit off of the Nishi-Meihan Expressway.

*Please use public transportation when visiting. There is no parking near the Ojin-tenno-ryo Kofun.



World Heritage Site of Osaka
Mozu-Furuichi Kofun Group
 Mounded Tombs of Ancient Japan

Issuer: Secretariat of the Mozu-Furuichi Kofun Group World Heritage Management Local Council
 (Osaka Prefecture, Sakai City, Habikino City and Fujidera City)
 Contact: Osaka Prefectural Government Sakishima Building 37F, 1-14-16
 Nankokita, Suminoe-ku, Osaka 559-8555
 TEL 06-6210-9742 / FAX 06-6210-9316