

How to get to Nintoku-tenno-ryo Kofun (★1)

●**By Shinkansen Bullet Train** Take the JR line from Shin-Osaka station, and get off at Osaka station. Change to the Kansai Airport or Kishu Rapid Express, and get off at Mikunigaoka station. Change to the local train and get off at JR Hanwa Line Mozu Station (about 50 min.). Walk west for 500m.

●**By Plane** Get on the rapid express from JR Kansai Airport Station, get off at Otori station, then change to the local train and get off at Mozu Station (about 45 min.). Walk west for 500m.

●**By Car** About 10 min. southeast by car from the "Sakai" exit off of Hanshin Expressway No.15 Sakai Route.

*Parking is limited, so please use public transportation if possible.

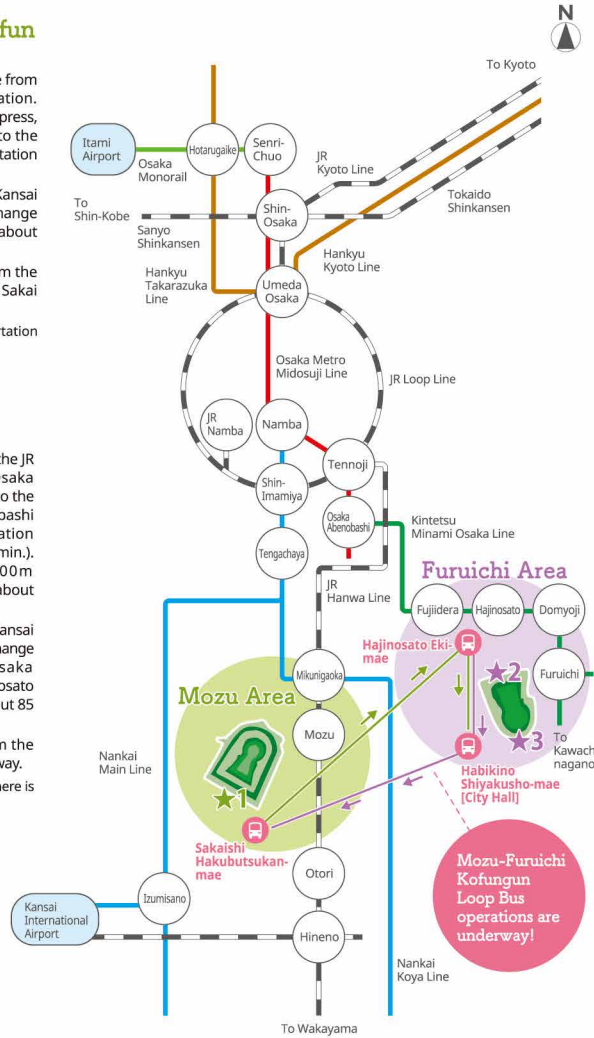
How to get to Ojin-tenno-ryo Kofun (★2, 3)

●**By Shinkansen Bullet Train** Get on either the JR Line or the Subway Midosuji Line at Shin-Osaka station and take it to Tennoji Station. Change to the Minami Osaka Line at Kintestu Osaka Abenobashi Station, and get off at either Hajinosato Station (about 55 min.) or Furuichi Station (about 60 min.). The Ojin-tenno-ryo Kofun is about 1200m southwest from Hajinosato Station (★2) and about 700m northwest from Furuichi Station (★3).

●**By Plane** Get on the rapid express from JR Kansai Airport Station, then get off at Tennoji Station. Change to the Minami Osaka Line at Kintestu Osaka Abenobashi Station, and get off at either Hajinosato Station (about 80 min.) or Furuichi Station (about 85 min.).

●**By Car** About 5 min. southeast by car from the "Fujidera" exit off of the Nishi-Meihan Expressway.

*Please use public transportation when visiting. There is no parking near the Ojin-tenno-ryo Kofun.





See here for the web version of the "Mozu-Furuichi Kofun Group Sightseeing Guidebook" >



Issuer: Osaka Promotion Division, Osaka Prefectural Government
 Contact: Osaka Prefectural Government Sakishima Building 37F, 1-14-16 Nankokita, Suminoe-ku, Osaka 559-8555
 TEL 06-6210-9302 / FAX 06-6210-9316

令和元年9月 第一版



History, experiences, gourmet options. Stroll through the town and discover its allure.

World Heritage Site

Discover Mozu-Furuichi Kofun Group

Mounded Tombs of Ancient Japan



*Some of the photos in this guidebook were provided by Sakai City, the Sakai Tourism & Convention Bureau, Habikino City, and Fujidera City (Toshiyuki Yasuda, Fujidera City Board of Education).

Discover Mozu-Furuichi Kofun Group

Mounded Tombs of Ancient Japan

P3 The charms of the Mozu-Furuichi Kofun Group. The Mozu-Furuichi Way of Appreciating Kofun Burial Mounds

P4 An introduction to the various mounds

Mozu Area Tour Routes

P6 All-Around Kofun & Area Course
See the whole world heritage town by bicycle

P8 Kofun & Cultural Experience Course
Learn about Sakai's traditions and culture

P10 Kofun & History Course
See the history from ancient times up until present day

Furuichi Area Tour Routes

P12 All-Around Kofun & Area Course
See, learn, and experience what Furuichi has to offer

P14 Kofun & Cultural Experience Course
Get a full kofun experience that delights all five senses


P16 Kofun & History Course
Visit our ancient heritage site

P18 Full-day tour by loop bus

P22 Mozu Area Map/For quick tours of the Mozu area! 2-3 hour courses
There's more! Spots to see around the Mozu area

P24 Furuichi area map/For quick tours of the Furuichi area! 2-3 hour courses
There's more! Spots to see around the Furuichi area

P26 Take a taxi for a relaxed, casual kofun experience!



Please use public transportation like trains or buses when visiting. Parking is limited.

Navigate to your destination using an app!

Free Navigation App
Download PinnAR!



"PinnAR" will navigate you from your current location to your destination!
Available until the end of September 2020.

This image may not be readable on some smartphones or under some conditions. If you are having difficulty reading the image, please put the camera as close as possible to the image and slowly pull away until it focuses and try again.

The charms of the Mozu-Furuichi Kofun Group.

1 Each burial mound has a different size and shape

2 Dating back to 1600, they have stood for many years

3 They have roots in the area, and the residents continue to adore them even today



*Image credit: Osaka Prefectural Chikatsu Asuka Museum

Point 1
Let's start by learning about kofun mounded tombs!

Mounded tombs are the burial mounds that act as tombs for ancient kings and royalty. Large tombs also serve as symbols of authority, and were made all over the world. In Japan there are the circular "round mounded tombs," the quadrilateral "square mounded tombs," and the both round and square "keyhole-shaped mounded tombs." There are many large and small mounded tombs, including the "Nintoku-tenno-ryo Kofun," one of the world's three largest burial mounds.

You can experience their size from up close, or look on their beautiful form from a distant vantage. There are many ways to enjoy the mounded tombs. Enjoy the view like a person in ancient times from the "climbable mounded tomb," or see all of the kofun mounded tombs together from the sky with a sightseeing flight. There are also mounded tombs that change with the seasons, with cherry blossom trees and autumn leaves.

Point 2
Observe them from various angles

Point 3
Try visiting the satellite tombs as well

Dotted around the large mounded tombs are "satellite tombs (baichou)." It is possible to get comparatively closer to these smaller mounds, so you can get a good look. You can enjoy these mounded tombs up close. Don't forget to check out the excavated haniwa clay figures and ornaments at the nearby museum and archive center.

The Mozu-Furuichi Way of Appreciating Kofun Burial Mounds

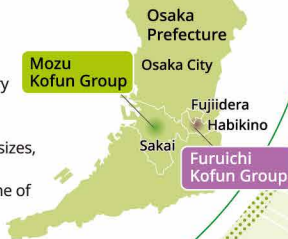
A city with kofun mounded tombs is a city with history. It is alive with a variety of cultures and traditions. Enjoy a visit to historical spots related to the warriors of the Warring States Period, the popular long-standing local food establishments, and the intriguing mounded tomb souvenirs!

Point 4
Then enjoy the whole city



An introduction to the various mounds

While they all fall under the category of "mounded tombs," they have a lot of individuality. They come in different shapes and sizes, some have outer moats, and some can be climbed. Let's introduce some of the tombs by area!



Bigger than a pyramid!
Japan's largest mounded tomb

Nintoku-tenno-ryo Kofun → P6



Japan's largest mounded tomb by volume

Ojin-tenno-ryo Kofun → P15



The mounded tomb of Yamato Takeru of the legend of the swan

Hakuchoryo Kofun → P17

Beautiful mounded tombs you can't help but photograph

Nisanzai Kofun → P6

MOZU Area

World Heritage Site Mozu-Furuichi Kofun Group
Mounded Tombs of Ancient Japan



Itasuke Kofun → P6

A symbolic mounded tomb protected by residents as a cultural asset

A mounded tomb with a viewing spot for the northern round rear section



Richu-tenno-ryo Kofun → P9

FURUICHI Area

World Heritage Site Mozu-Furuichi Kofun Group
Mounded Tombs of Ancient Japan



Komuroyama Kofun → P15

A climbable mounded tomb where you can enjoy the seasons



Chuai-tenno-ryo Kofun → P12

A beautiful mounded tomb reflected on the water

Tsудо-Shiroyama Kofun → P12

A mounded tomb popular with locals



Mozu Area
All-Around
Kofun & Area
Course

See the whole world by bicycle / heritage town

With magnificent mounded tombs seen from the sky and delicious Japanese sweets, the Mozu area boasts many sightseeing spots. This enjoyable course will make you think of history and tradition.

1 Enjoy the mounded tombs and the view from 80m in the air.
Observation Lobby, Sakai City Hall 21st Floor
map P22/B2 3-1 Minamikawaramachi, Sakai-ku, Sakai TEL: 072-233-5258

Sakaihigashi Station South Exit Cycle Port (Sakai Community Cycle)
map P22/B2 Bicycle ¥300/day Electric-assist bicycle ¥400/day *1 Day Use Cards available at: Sakaihigashi Tourist Information Center

3 A view too grand to be captured with a camera.
Nintoku-tenno-ryo Kofun
map P22/B3,C3 7-1 Daisencho, Sakai-ku, Sakai

4 Burgers branded with keyhole-shaped mounded tombs.
Cafe IROHA
map P22/B3 2-160 Mozusekiuncho, Sakai-ku, Sakai (Inside Daisen Park) TEL: 072-245-0168

6 Feast your eyes on the keyhole-shaped mounded tomb's reflection in the surrounding moat.
Nisanzai Kofun
map P22/C4 3 Mozu Nishinocho, Kita-ku, Sakai

7 The site of the bridge that formerly connected mounds and the towering mounded tombs around it form a magical spot.
Itasuke Kofun
map P22/B4 3-338 Mozuhonmachi, Kita-ku, Sakai

START **Nankai Koya Line Sakaihigashi Sta.**
About 5 min. map P22/B2

2 An elegant mounded tomb that stands in a tranquil residential area.
Hanzei-tenno-ryo Kofun
map P22/B2 2 Kitamikunigaokacho, Sakai-ku, Sakai

5 A forest of mounded tombs with a sense of majesty.
Gobyoyama Kofun
map P22/B4, C4 1 Mozuhonmachi, Kita-ku, Sakai

8 Autumn leaves and cherry blossoms epitomize the seasonal beauty of Japanese gardens.
Daisen Park Japanese Garden
map P22/B3 Daisen Nakamachi, Sakai-ku, Sakai (Inside Daisen Park) TEL: 072-247-3670

9 Mozu mounded tomb higurashi (dry sweets) are almost too good to eat.
Sakai Tearoom Shinan
map P22/B3 2 Mozusekiuncho, Sakai-ku, Sakai (Inside Daisen Park) TEL: 072-247-1447 *Mounded tomb dry sweets are only sold in even-numbered months.

10 Exhibiting the history, art, archaeology, and folklore of Sakai.
Sakai City Museum
map P22/B3 2 Mozusekiuncho, Sakai-ku, Sakai (Inside Daisen Park) TEL: 072-245-6201

11 Get mounded tomb goods for souvenirs!
Mozuan Souvenir Shop
map P22/B3 Osamezuka Kofun Plaza, 2-150-4 Mozusekiuncho, Sakai-ku, Sakai (Inside Daisen Park) TEL: 072-350-5899



GOAL **JR Hanwa Line Mozu Sta.**
map P22/B3





Learn about Sakai's traditions and culture

Sakai developed in ancient times as an entryway to Japan and its culture, and these courses allow travelers to experience the ancient kofun mounded tombs and culture of the area. Experience mounded tombs with the latest virtual reality, or taste delicious traditionally-made sweets. You can fully experience the charm of Japan through the history and culture of Sakai.



1 Nintoku-tenno-ryo Kofun [map](#) P22/B3,C3
7-1 Daisencho, Sakai-ku, Sakai

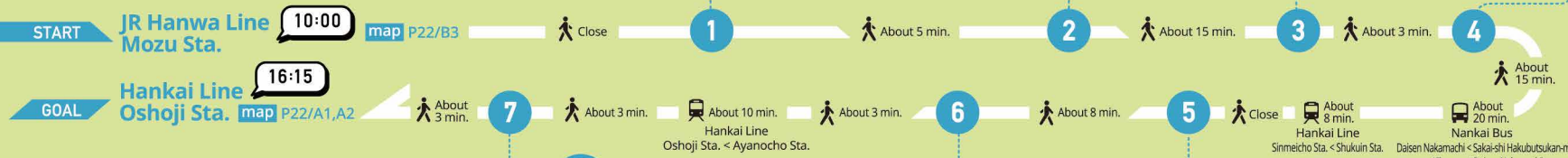
Osamezuka Kofun [map](#) P22/B3
2-149 Mozusekiuncho, Sakai-ku, Sakai

Magodayuyama Kofun [map](#) P22/B3
2 Mozusekiuncho, Sakai-ku, Sakai

Sakai City Museum
Experience mounded tombs and stone chambers virtually from 300m in the air with the virtual reality Mozu Kofungun (mounded tomb group) Tour.
[map](#) P22/B3 2 Mozusekiuncho, Sakai-ku, Sakai (Inside Daisen Park)
TEL: 072-245-6201

3 Shichikan-yama Kofun Site 11:45
An artificial hill made in the image of a round mound where iron weapons and armor were excavated. The Richu-tenno-ryo Kofun can be seen from the sightseeing tower at the top.
[map](#) P22/B3 4 Asahigaoka Kitamachi, Sakai-ku, Sakai

4 Richu-tenno-ryo Kofun 12:00
A keyhole-shaped mounded tomb built before even the Nintoku-tenno-ryo Kofun. The mounded tomb's size can be experienced from the viewing spot.
[map](#) P22/A4,B4 Ishizugaoka, Nishi-ku, Sakai
Richu-tenno-ryo Kofun Viewpoint
[map](#) P22/B4 1-17 Ishizugaoka, Nishi-ku, Sakai



7 Machiya Cafe Sacay 14:50
Sakai's famous Town House Cafe Sacay has a selection of Japanese sweets and tea. Here you can taste for yourself the tea and Japanese sweets made with traditional methods handed down through the generations.
[map](#) P22/A2
1-2-18 Kainochihigashi, Sakai-ku, Sakai
TEL: 072-275-5575

6 Mizuno Tanrenjo 14:05
Watch artisans use bellows to make traditional kitchen knives and Japanese swords at the Mizuno Tanrenjo (forge).
[map](#) P22/B1 1-1-27 Sakuranochohishi, Sakai-ku, Sakai
TEL: 072-229-3253

5 Tsuboichi Seicha Main Shop 13:10
Have some authentic Rikyu tea at the tea room. You can also enjoy lunch in this refurbished traditional house.
[map](#) P22/B1 1-1-2 Kukencho Higashi, Sakai-ku, Sakai
TEL: 072-227-7809



*Times are approximate

See the history from ancient times up until present day


Mozu Area
Kofun & History Course

This course is recommended for those who wish to enjoy the many historical spots of the Mozu area. Visit historical spots including the Nintoku-tenno-ryo Kofun, Japan's largest, as well as other mounded tombs in the kofun group, and treat yourself to local delicacies from time-honored shops. You can also learn of the old Sakai at the Sakai Plaza of Rikyu and Akiko.

Osamezuka Kofun



Magodayuyama Kofun



Nintoku-tenno-ryo Kofun

10:00
START
JR Hanwa Line
Mozu Sta.
map P22/B3

10:05
1 Nintoku-tenno-ryo Kofun, Osamezuka Kofun, Magodayuyama Kofun

Stroll by the Nintoku-tenno-ryo Kofun and the satellite tombs of Osamezuka and Magodayuyama. The Nintoku-tenno-ryo Kofun, surrounded by a triple moat and deep forest, is overwhelming even seen from the ground. *Volunteer guides can be found in front of the place of worship.

Nintoku-tenno-ryo Kofun
map P22/B3, C3
7-1 Daisencho, Sakai-ku, Sakai

Osamezuka Kofun
map P22/B3
2-149 Mozusekiuncho, Sakai-ku, Sakai

Magodayuyama Kofun
map P22/B3
2 Mozusekiuncho, Sakai-ku, Sakai



About 8 min.

12:25
4 Nanshuji Temple

This temple is deeply connected to many famous people from the Warring States Period like Miyoshi Nagayoshi, Sen no Rikyu, Furuta Oribe, and Takuan Soho. The "Happo-nirami Ryu" (dragon staring in all directions) painted on the ceiling of the butsuden (temple hall) is spectacular. *Volunteer guides on-site, photography not allowed

map P22/A2 3-1-2 Minamihatagochohigashi, Sakai-ku, Sakai TEL: 072-232-1654

13:15
5 Kanbukuro

Kanbukuro is a long-standing Japanese sweets shop said to have been named by historical ruler of Japan Toyotomi Hideyoshi. The "Kurumi Mochi" dish was born during the prosperous Nanban Trade era, with its green walnut paste atop chewy white mochi.

map P22/A2 1-2-1 Shinzaikechogigashi, Sakai-ku, Sakai
TEL: 072-233-1218



13:55
6 Sakai Plaza of Rikyu and Akiko

This facility spreads knowledge of Sakai's history and culture through Sen no Rikyu, who spread the culture of the tea ceremony, and Akiko Yosano, who broke new ground in the modern literary field. Tea ceremony experiences are also available.

map P22/A2 2-1-1 Shuikuinonishi, Sakai-ku, Sakai TEL: 072-260-4386



10:20
2 Sakai City Museum

Go to Sakai City Museum if you want to learn more about mounded tombs. You can experience mounded tombs from 300m in the air or via stone chambers recreated with computer graphics in virtual reality.

map P22/B3 2 Mozusekiuncho, Sakai-ku, Sakai
(Inside Daisen Park) TEL: 072-245-6201



About 5 min.

Nankai Bus
For Denen Line 40, Sakaihigashi Eki-mae
Saka-shi Hakubutsukan-mae > Daisen Nakamachi
(Change at Daisen Nakamachi)
Sakai Southern Route 21, to Sakai Eki-mae
Daisen Nakamachi > Terajicho

When using the World Heritage Site Nintoku-tenno-ryo Kofun Shuttle Bus
(Aug. - Dec. 2019, limited to Saturdays, Sundays, and holidays)
Sakai-shi Hakubutsukan-mae > Shukuin
About 10 min. by bus, about an 8-min. walk from Shukuin to "Ginshariya Gekotei"

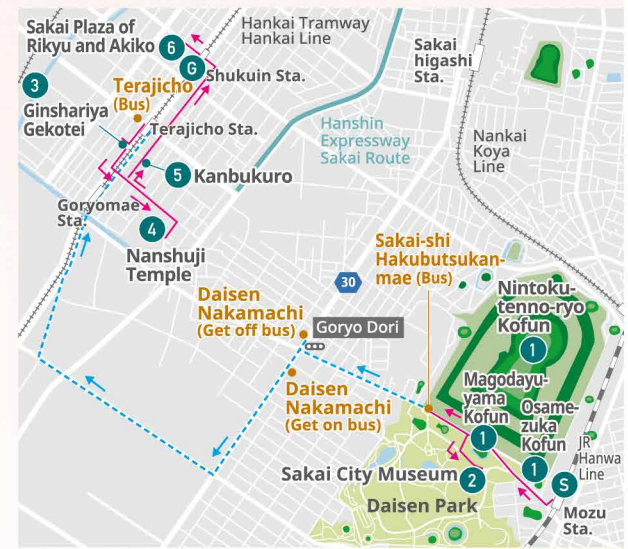


11:30
3 Ginshariya Gekotei

Have a good meal at restaurants famous for "Ginshari" rice. You may even see a "Meshitaki Sennin" or "cooking hermit."

map P22/A2 1-1-30 Shinzaikechonishi, Sakai-ku, Sakai TEL: 072-238-0934

15:00
GOAL
Hankai Line
Shukuin Sta.
map P22/A2





Furuichi Area
All-Around Kofun & Area Course

See, learn, and experience / What Furuichi has to offer

Furuichi is city of beautiful views. Along with the mysterious mounded tombs, there are many picturesque spots like elegant national treasures and perennial flowers. The greenery of the summer makes it even more beautiful.

1 About 15 min. **START** **Kintetsu Minami Osaka Line Fujiidera Sta.** 10:00
The mounded tomb is stunning when reflected on the surface of the more than 50m surrounding moat.
Chuai-tenno-ryo Kofun 10:15
map P24/A2,A3
4 Fujiidera, Fujiidera

2 About 10 min. Built to resemble a boat-shaped haniwa clay figure, this facility displays artifacts.
AICEL Shura Hall 10:40
map P24/A2 3-1-20 Fujiidera, Fujiidera TEL: 072-952-7800

3 About 5 min. About 10 min. The national treasure "Senju Kannon" (thousand-armed Kannon) lies beyond the tower gate that rises above the Nio guardian statues.
Fujiidera Temple 11:20
map P24/A2
1-16-21 Fujiidera, Fujiidera TEL: 072-938-0005
*Days to visit the image: 18th of every month, Aug. 9th is Sennichi-mari (thousand-day prayer)

4 About 5 min. The route to the temple has earned its way into the "Osaka Midori no Hyakusen" (or 100 Beautiful Views of Osaka Greenery).
Karakuni Shrine 11:45
map P24/A2 1-19-14 Fujiidera, Fujiidera TEL: 072-955-2473

5 About 7 min. Have a healthy lunch made with local ingredients at the café next to Fujiidera Temple.
Akari Cafe 12:10
map P24/A2 2-2-18 Fujiidera, Fujiidera TEL: 072-937-8876

6 About 5 min. Giant stone coffins and waterfowl-shaped haniwa clay figures were excavated here. The kofun is surrounded by seasonal flowers throughout the year.
Tsудо-Shiroyama Kofun 13:20
map P24/A1
6-5-6 Koyama, Fujiidera

7 About 5 min. Haniwa clay figures and replicas of stone coffins excavated from the Tsудо-shiroyama Kofun are on display.
Mahora Shiroyama 13:40
map P24/A1 6-5-6 Koyama, Fujiidera TEL: 072-939-1419 (Cultural Properties Protection Division)

8 About 5 min. Established in 1918. The hand-made mitarashi dango are excellent.
Osaka Maeda Confectionery 14:00
map P24/A1 6-5-46 Koyama, Fujiidera TEL: 072-952-0105

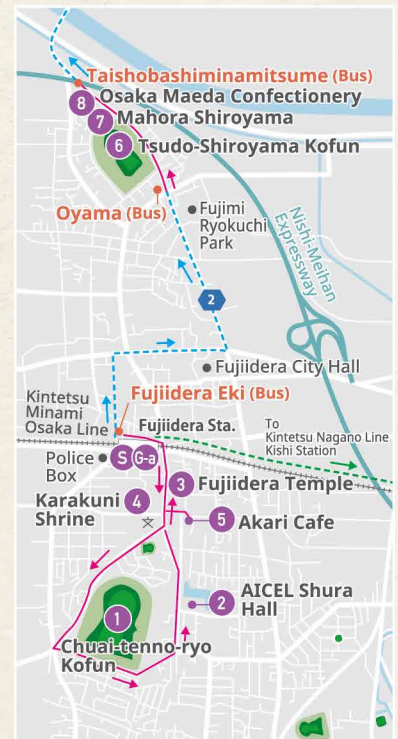
Close About 7 min. Kintetsu Bus Taishobashiminamitsume > Fujiidera-eki
Close About 8 min. Kintetsu Bus Taishobashiminamitsume > Yaokuko-mae
About 15 min. Asahi Airlines Co.

Close About 15 min. Kintetsu Minami Osaka Line Fujiidera Sta. > Kintetsu Nagano Line Kishi Sta.
About 15 min. Kongo Bus Kishi Eki-mae > Chikatsu Asuka Hakubutsukan-mae
About 10 min. Asahi Airlines Co.

9-a About 15 min. You can't help but get excited when you see the shapes of the mounds only visible from the air!
Sightseeing flight from Yao Airport 14:40
map P24/C1
Asahi Airlines Co./ 2-12 Kuko, Yao TEL: 072-991-7245
Daichi Airlines Co./ 2-12 Kuko, Yao (inside Yao Airport) TEL: 072-923-8095
*Asahi Airlines offers same-day reservations. *Daichi Airlines must be reserved in advance.

9-b About 10 min. About 15 min. A museum designed by Tadao Ando and dedicated to the Kofun Period. Displays include a recreation of the Nintoku-tenno-ryo Kofun.
Osaka Prefectural Chikatsu Asuka Museum 15:20
map P24/C3
299 Higashiyama, Kanancho, Minamikawachi-gun TEL: 0721-93-8321

Close About 15 min. Kintetsu Bus Yaokuko-mae > Fujiidera-eki
Close About 15 min. Kongo Bus Chikatsu Asuka Hakubutsukan-mae > Kishi Eki-mae
GOAL 17:30
Kintetsu Nagano Line Kishi Sta. 16:05
GOAL 16:05
Kintetsu Minami Osaka Line Fujiidera Sta. map P24/A2



✕ marks indicate a school. *Times are approximate

Furuichi Area
Kofun & Cultural Experience Course

Get a full kofun experience that delights all five senses

A course for those who want to take in everything from Furuichi's mounded tombs to its diverse cultural experiences. Walk along mounded tombs like the Ojin-tenno-ryo Kofun and experience Habikino's long history of grape farming through its wineries and grape picking. We recommend visiting in the autumn for fall leaves, blooming cosmos flowers, and new brews of sake.

A climbable mounded tomb!

1



Experience making haniwa clay figures!

Kawachi Konda Haniwa no Sato Okuraya

09:45

Experience making haniwa clay figures! Mounded tomb souvenirs are also available for purchase. Fill your stomach with a boxed lunch that imitates a haniwa figure or a mounded tomb.
*Haniwa clay figure making experiences: 10:30 - 11:30, 13:30 - 15:30
*The haniwa clay figure making and lunch boxes are reservation-only.
*The boxed lunch menu is subject to change.

map P24/B3 3-22-21 Konda, Habikino TEL: 072-958-3344

2



12:30

Ojin-tenno-ryo Kofun

The Ojin-tenno-ryo Kofun is the 2nd longest mound in the country and the symbol of the Furuichi area. Walk along the path of the surrounding moat to view the mounded tomb, decorated by cherry blossoms in spring and cosmos in autumn.

map P24/B3 3, 5, 6 Konda, Habikino

3



Komuroyama Kofun

12:55

A fully scalable, 150 meter long keyhole-shaped mounded tomb. You can tell it was built to have a good view of the surroundings.

map P24/B2 2 Komuro, Fujidera

START Kintetsu Minami Osaka Line Furuichi Sta. map P24/B4 09:30

About 15 min.

1

About 15 min.

2

About 10 min.

3

About 3 min.

GOAL Kintetsu Minami Osaka Line Komagatani Sta. map P24/C4 15:55

About 10 min.

7

About 15 min.

6

About 3 min.

About 2 min.

About 3 min.

5

About 8 min.

4

7



map icon

Kawachi Wine

15:00

Kawachi wine vintages have been brewed alongside grape farming for ages as part of the local culture. You can also participate in a winery tour (reservation needed) for a wine tasting. Their umeshu plum wine, "Golden Party," was provided at the G20 Osaka Summit.

map P24/C4 1027 Komagatani, Habikino TEL: 072-956-0181

Try grape picking!

6

Korokoro Fureai Park (Grape Picking)

13:55

One doesn't normally associate Osaka with grapes, but Habikino has the perfect climate for them, and they've been avidly farmed here since the Meiji period. Experience the tradition. (From mid June to early August)

map P24/C4 133-1 Komagatani, Habikino TEL: 080-3832-6870



5



Nabezuka Kofun

13:30

The hill you can see directly in front of the ticket gate of Hajinosato station is the Nabezuka Kofun. It can be fully scaled via the satellite tomb of Nakatsuhime no Mikoto-ryo Kofun.

map P24/C2 4-5 Sawada, Fujidera

4



Nakatsuhime-no-mikoto-ryo Kofun

13:10

A nicely formed, keyhole-shaped mounded tomb, second in size only to the Ojin-tenno-ryo Kofun in the Furuichi area.

map P24/B2,C2 4 Sawada, Fujidera



A climbable mounded tomb!

Visit our ancient heritage site

The Furuichi area is the junction of the historic Takenouchi-kaido and the Higashi Koya-kaido roads, and thus has many historical spots. You can fully enjoy history and mounded tombs with places such as the Ojin-tenno-ryo Kofun (Japan's second longest), temples connected to historic leader and scholar Sugawara no Michizane, and things like the national treasure metal saddle fittings excavated from the Kondamaruyama Kofun. We recommend visiting in spring for the beautiful cherry and plum blossoms.

Furuichi Area
Kofun & History Course



About 15 min.

3 Konda Hachimangu Shrine

A historical spot that reveres Emperor Ojin as tutelary deity and is connected to the Minamoto clan. The national treasure metal saddle fittings and other artifacts are on display in the treasure hall. (Treasure Hall Open Saturday 13:00-16:00 / ¥400)

map P24/B3 3-2-8 Konda, Habikino TEL: 072-956-0635

About 10 min.



About 20 min.

2 Ojin-tenno-ryo Kofun

Said to have the largest volume of any kofun in Japan, it is the longest mounded tomb next to the Nintoku-tenno-ryo Kofun. Walk along the road and you can catch a glimpse of its size and beauty.

map P24/B3 3, 5, 6 Konda, Habikino

10:50



map P24/C2
1-14-31 Domyoji, Fujiidera
TEL: 072-955-0133

1 Domyoji Temple

A convent built by Haji, an ancestor of Sugawara no Michizane and said to have been visited by Michizane himself. Famous as the birthplace of "Domyoji Hoshi (dried boiled rice)" and "Domyoji Ko" (rice flour), used for Kansai-style sakura mochi. The national treasure 11-Faced Kannon Bosatsu statue is displayed to the public on the 18th and 25th of every month.

map P24/C2
1-14-31 Domyoji, Fujiidera
TEL: 072-955-0133

10:05



About 5 min.

START
10:00
Kintetsu Minami Osaka Line
Domyoji Sta.
map P24/C2

4 Habikino City Cultural Properties Exhibition Room

House-shaped and crown-shaped haniwa clay figures excavated from the Furuichi area are on display along with splendid burial accessories from the Minegazuka Kofun. Experience the spirit of ancient times first-hand. *Open weekdays 10:00-16:00

map P24/B3 3-12 Hakucho, Habikino TEL: 072-947-3904

12:05



5 Maison Inco

Have lunch at a restaurant popular for food and sweets made with local ingredients. Further experience the mounded tombs with the mounded tomb quiche or the mounded tomb financier.

map P24/B4 Heights Wakabayashi 102, 9-10 Sakaemachi, Habikino
TEL: 072-959-7380

About 15 min.

About 10 min.

13:30

6 Hakuchoryo Kofun

A mysteriously beautiful mounded tomb associated with mytho-historical figure Yamato Takeru no Mikoto's swan legend. It is located along the Japan Heritage site Takenouchi-kaido road.

map P24/B4 3 Karusato, Habikino

About 10 min.

13:50

7 Suicho-en Monument Park

A park built around the theme of the lives of paleolithic people and the making of stone tools. The large, round egg-shaped monument is a landmark.

map P24/B4 2-381 Suicho-en, Habikino



About 15 min.

14:15

8 Furuichi Takeru-Kan

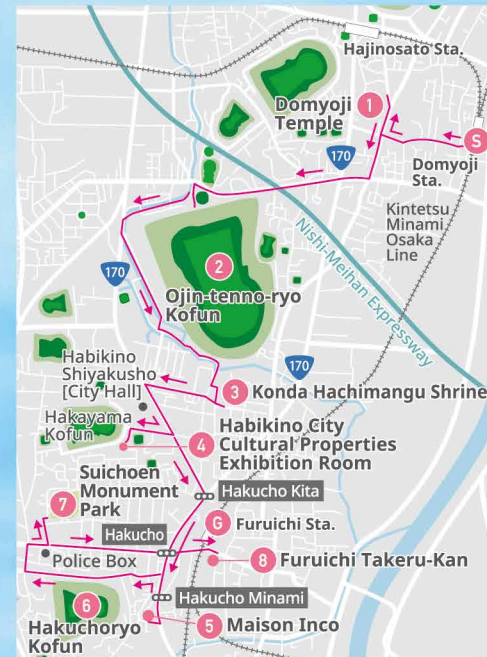
A store across from Furuichi Station's eastern plaza that is perfect for choosing souvenirs. Features locally made wine, mounded tomb goods, souvenirs, and sweets.

map P24/B4 4-1-5 Furuichi, Habikino
TEL: 050-5361-9492

Close

14:35

GOAL
Kintetsu Minami Osaka Line
Furuichi Sta. **map** P24/B4



From Mozu to Furuichi / Grand Course

Full-day tour by loop bus

Once you've visited the Nintoku-tenno-ryo Kofun and the Sakai City Museum in the Mozu area, take the loop bus to the Furuichi area the Ojin-tenno-ryo Kofun awaits. Use the "Mozu-Furuichi Kofungun Shuyu Bus" (Mozu-Furuichi Mounded Tomb Group Loop Bus).



Summer & Autumn Schedule

Day Operations Begin - Until September 30, 2019

Weekends and Holidays

Sakaishi Hakubutsukan-mae	Hajinosato Eki-mae	Habikino Shiyakusho-mae
11:30	12:15	12:25
12:10	12:55	13:05
14:10	14:55	15:05
15:50	16:35	16:45

Weekdays

Sakaishi Hakubutsukan-mae	Hajinosato Eki-mae	Habikino Shiyakusho-mae
11:30	12:15	12:25
12:50	13:35	13:45

Autumn & Winter Schedule

October 1, 2019 - Until March 29, 2020

Weekends and Holidays

Sakaishi Hakubutsukan-mae	Hajinosato Eki-mae	Habikino Shiyakusho-mae
10:50	11:35	11:45
11:50	12:35	12:45
14:10	14:55	15:05
15:10	15:55	16:05

Weekdays

Sakaishi Hakubutsukan-mae	Hajinosato Eki-mae	Habikino Shiyakusho-mae
11:30	12:15	12:25
12:50	13:35	13:45

● Out of service on the weekdays between November 4th and March 19th, and from December 30th until January 3rd.
 ● Sakai-shi Hakubutsukan-mae ⇄ Hajinosato Eki-mae Adults ¥600, Children ¥300 / Sakai-shi Hakubutsukan-mae ⇄ Habikino Shiyakusho-mae Adults ¥600, Children ¥300
 *Cannot use between Hajinosato Eki-mae and Habikino Eki-mae. *Operations after April 2020 to be determined.



Mozu-Furuichi Kofungun Loop Bus

about 55 min.

Between Mozu & Furuichi A convenient direct line!

Bus Station Information

Experience making haniwa clay figures!

About 3 min.

● Kawachi Konda Haniwa no Sato Okuraya map P24/B3 → P14

About 3 min.

● Ojin-tenno-ryo Kofun map P24/B3 → P15

About 3 min.

Close

● Sakai City Museum map P22/B3 → P7

About 5 min.

● Nintoku-tenno-ryo Kofun, Osamezuka Kofun, Magodayuyama Kofun map P22/B3,C3 → P8

Osamezuka Kofun Magodayuyama Kofun

Close

● Nintoku-tenno-ryo Kofun, Osamezuka Kofun, Magodayuyama Kofun map P22/B3,C3 → P8

Osamezuka Kofun Magodayuyama Kofun

Virtual reality experience!

A beautiful museum designed by the architect Tadao Ando to look like a mounded tomb.

About 15 min. Kongo Bus Kishi Eki-mae > Chikatsu Asuka Hakubutsukan-mae

About 10 min. Kintetsu Minami Osaka Line Hajinosato Sta. > Kintetsu Nagano Line Kishi Sta.

About 3 min.

● Nabezuka Kofun map P24/C2 → P15

About 10 min.

● Osaka Prefectural Chikatsu Asuka Museum map P24/C3 → P13

About 10 min. Kongo Bus Chikatsu Asuka Hakubutsukan-mae > Kishi Eki-mae

● Nakatsuhime-no-mikoto-ryo Kofun map P24/B2,C2 → P15

● Komuroyama Kofun map P24/B2 → P15

Display model of the Nintoku-tenno-ryo Kofun, recreated to 1/150 scale.

GOAL Kintetsu Nagano Line Kishi Sta.

*Image credit: Osaka Prefectural Chikatsu Asuka Museum

Full-day tour by loop bus

Start with an aerial tour of the mounded tombs from an airplane! Once you've enjoyed the mounded tombs from the land and the air, go to the Mozu area, which has Japan's largest mounded tomb and is full of Sakai history and culture. Use the Mozu-Furuichi Kofungun Shuyu Bus (Mozu-Furuichi Mounded Tomb Group Loop Bus).



Summer & Autumn Schedule

Hajinosato Eki-mae	Habikino Shiyakusho-mae	Sakaishi Hakubutsukan-mae
10:20	10:30	11:05
13:30	13:40	14:15
14:20	14:30	15:05
15:30	15:40	16:15

Day Operations Begin -
Until September 30, 2019

Hajinosato Eki-mae	Habikino Shiyakusho-mae	Sakaishi Hakubutsukan-mae
10:20	10:30	11:05
14:20	14:30	15:05

Autumn & Winter Schedule

Hajinosato Eki-mae	Habikino Shiyakusho-mae	Sakaishi Hakubutsukan-mae
09:30	09:40	10:15
13:20	13:30	14:05
13:50	14:00	14:35
15:30	15:40	16:15

October 1, 2019 -
Until March 29, 2020

Hajinosato Eki-mae	Habikino Shiyakusho-mae	Sakaishi Hakubutsukan-mae
10:20	10:30	11:05
14:20	14:30	15:05

● Out of service on the weekdays between November 4th and March 19th, and from December 30th until January 3rd.
● Sakai-shi Hakubutsukan-mae ⇄ Hajinosato Eki-mae Adults ¥600, Children ¥300 / Sakai-shi Hakubutsukan-mae ⇄ Habikino Shiyakusho-mae Adults ¥600, Children ¥300
*Cannot use between Hajinosato Eki-mae and Habikino Eki-mae. *Operations after April 2020 to be determined.

START Kintetsu Minami Osaka Line
Fujiidera Sta.

About 15 min.
Kintetsu Bus
Fujiidera-eki >
Yaokuko-mae



Asahi Airlines Co.

About 15 min.



Daichi Airlines Co.

● Sightseeing flight from Yao Airport
Asahi Airlines Co./
Daichi Airlines Co.
map P24/C1 → P13

About 15 min.
Kintetsu Bus
Yaokuko-mae > Fujiidera-eki
About 7 min.

● Akari Cafe
map P24/A2 → P12



About 15 min.

● Chuai-tenno-ryo Kofun
map P24/A2,A3 → P12

● Nabezuka Kofun
map P24/C2 → P15



● AICEL Shura Hall
map P24/A2 → P12



About 3 min.
Kintetsu Minami Osaka Line
Fujiidera Sta. >
Hajinosato Sta.

Mozu-Furuichi Kofungun

Loop Bus

Hajinosato Eki-mae
Furuichi-Area

Loop Bus
Between Mozu & Furuichi
A convenient & direct line!
about 45 min.

Sakaishi Hakubutsukan-mae
Mozu-Area

Bus Station



Information



● Nintoku-tenno-ryo Kofun,
Osamezuka Kofun,
Magodayuyama Kofun
map P22/B3,C3 → P8

About 5 min.

● Sakai Tearoom Shinan
map P22/B3 → P7



Close

● Sakai City Museum
map P22/B3 → P7



About 5 min.

Virtual reality experience!

GOAL
JR Hanwa Line Mozu Sta.

Close

● Mozuan Souvenir Shop
map P22/B3 → P7





▶ For quick tours of the Mozu area! 2-3 hour courses

P6-7 All-Around Kofun & Area Course See the whole world heritage town by bicycle

- S Nankai Koya Line/Sakaihigashi Sta. [map](#) P22/B2 ... ▶ Close ... ▶
- Sakaihigashi Station South Exit Cycle Port (Sakai Community Cycle) [map](#) P22/B2 ... ▶ Close ... ▶
- 1 Observation Lobby, Sakai City Hall 21st Floor [map](#) P22/B2 ... ▶ About 15 min. ... ▶
- 2 Nintoku-tenno-ryo Kofun [map](#) P22/B3,C3 ... ▶ About 10 min. ... ▶
- 3 Gobyoyama Kofun [map](#) P22/B4,C4 ... ▶ About 5 min. ... ▶
- 4 Itasuke Kofun [map](#) P22/B4 ... ▶ About 10 min. ... ▶
- 5 Sakai Tearoom Shinan [map](#) P22/B3 ... ▶ About 5 min. ... ▶
- 6 Mozuan Souvenir Shop [map](#) P22/B3 ... ▶ Close ... ▶
- Mozu Station Front Cycle Port [map](#) P22/B3 ... ▶ Close ... ▶
- 6 JR Hanwa Line/Mozu Sta. [map](#) P22/B3

P8-9 Kofun & Cultural Experience Course Learn about Sakai's traditions and culture

- S JR Hanwa Line/Mozu Sta. [map](#) P22/B3 ... ▶ Close ... ▶
- 1 Nintoku-tenno-ryo Kofun [map](#) P22/B3,C3 ... ▶ About 5 min. ... ▶
- 2 Sakai City Museum [map](#) P22/B3 ... ▶ Close ... ▶
- Nankai Bus Sakai-shi Hakubutsukan-mae > Sakaihigashi Eki-mae (change at Sakaihigashi Eki-mae) Sakaihigashi Eki-mae > Oshoji About 35 min. ... ▶ About 7 min. ... ▶
- 3 Sakai City Traditional Crafts Museum [map](#) P22/B1 ... ▶ About 3 min. ... ▶
- 4 Yaogen Raikodo Main Store [map](#) P22/B1 ... ▶ About 3 min. ... ▶
- 6 Hankai Line/Hanataguchi Station [map](#) P22/A1,B1

P10-11 Kofun & History Course See the history from ancient times up until present day

- S R Hanwa Line/Mozu Sta. [map](#) P22/B3 ... ▶ Close ... ▶
- 1 Nintoku-tenno-ryo Kofun, Osamezuka Kofun, Magodayuyama Kofun [map](#) P22/B3,C3 ... ▶ Close ... ▶
- Nankai Bus Sakai-shi Hakubutsukan-mae > Daisen Nakamachi (change at Daisen Nakamachi) Daisen Nakamachi > Shukuin About 30 min. ... ▶ Close ... ▶
- 2 Sakai Plaza of Rikyu and Akiko [map](#) P22/A2 ... ▶ Close ... ▶
- 3 Kojimaya Taiho [map](#) P22/A2 ... ▶ Close ... ▶
- 6 Hankai Line/Shukuin Sta. [map](#) P22/A2



Kojimaya Taiho
Historical Japanese sweets made with strained bean paste wrapped in mochi and covered with poppy seeds.
[map](#) P22/A2 1-1-23 Shukuihochigashi, Sakai-ku, Sakai TEL: 072-232-0313

! There's more! Spots to see around the Mozu area



Sakai City Traditional Crafts Museum
A facility with a collection of traditional Sakai crafts. You can observe Sakai craftsmanship like blade crafting.
[map](#) P22/B1
1-1-30 Zaimokuchonishi, Sakai-ku, Sakai TEL:072-227-1001



Daisen Park Information Center
The city offers rental bicycles ("Sakai Sightseeing Rental Cycle" and "Mozufuru Rental Cycle") as well as a tourism information area. *Baggage storage available
[map](#) P22/B3
2-160 Mozusekiuncho, Sakai-ku, Sakai (inside Daisen Park) TEL: 072-245-6207



Myokokuji Temple
A temple famous for large fern palms (nationally-designated natural monuments) and associated with Oda Nobunaga, as well as the "Sakai Incident" in the closing days of the Tokugawa shogunate. *Volunteer guides available
[map](#) P22/B1
4-1-4 Zaimokuchō Higashi, Sakai-ku, Sakai TEL: 072-233-0369



Yaogen Raikodo Main Store
A Japanese sweets shop quintessential to Sakai as it prospered in the Nanban Trade era. The "nikki (cinnamon) mochi" is popular.
[map](#) P22/B1
2-1-11 Kurumanochohigashi, Sakai-ku, Sakai TEL: 072-232-3835



✕ marks indicate a school.
Please use public transportation like trains or buses when visiting.
Parking is limited.

▶ For quick tours of the Furuichi area! 2-3 hour courses

P12-13 All-Around Kofun & Area Course

See, learn, and experience what Furuichi has to offer

- 5 Kintetsu Minami Osaka Line Fujiidera Sta. [map](#) P24/A2 ... ▶ About 15 min. ... ▶
- 1 Chuai-tenno-ryo Kofun [map](#) P24/A2,A3 ... ▶ About 10 min. ... ▶
- 2 AICEL Shura Hall [map](#) P24/A2 ... ▶ About 10 min. ... ▶
- 3 Fujiidera Temple [map](#) P24/A2 ... ▶ About 10 min. ... ▶
- 4 Osaka Maeda Confectionery [map](#) P24/A1 ... ▶ About 5 min. ... ▶
- 5 Mahora Shiroyama [map](#) P24/A1 ... ▶ About 5 min. ... ▶
- 6 Tsudo-Shiroyama Kofun [map](#) P24/A1 ... ▶ Close ... ▶
- 6 Kintetsu Minami Osaka Line Fujiidera Sta. [map](#) P24/A2

P14-15 Kofun & Cultural Experience Course

Get a full kofun experience that delights all five senses

- 5 Kintetsu Minami Osaka Line Hajinosato Sta. [map](#) P24/C2 ... ▶ About 3 min. ... ▶
- 1 Nabezuka Kofun [map](#) P24/C2 ... ▶ About 10 min. ... ▶
- 2 Nakatsuhime-no-mikoto-ryo Kofun [map](#) P24/B2,C2 ... ▶ About 3 min. ... ▶
- 3 Komuroyama Kofun [map](#) P24/B2 ... ▶ About 10 min. ... ▶
- 4 Ojin-tenno-ryo Kofun [map](#) P24/B3 ... ▶ About 30 min. ... ▶
- 4 Kintetsu Minami Osaka Line Furuichi Sta. > Komagatani Sta. [map](#) P24/C2 ... ▶ About 10 min. ... ▶
- 5 Kawachi Wine [map](#) P24/C4 ... ▶ About 10 min. ... ▶
- 6 Kintetsu Minami Osaka Line Komagatani Sta. [map](#) P24/C4

P16-17 Kofun & History Course

Visit our ancient heritage site

- 5 Kintetsu Minami Osaka Line Furuichi Sta. [map](#) P24/B4 ... ▶ About 10 min. ... ▶
- 1 Habikino City Cultural Properties Exhibition Room [map](#) P24/B3 ... ▶ About 10 min. ... ▶
- 2 Konda Hachimangu Shrine [map](#) P24/B3 ... ▶ About 20 min. ... ▶
- 3 Ojin-tenno-ryo Kofun [map](#) P24/B3 ... ▶ About 15 min. ... ▶
- 4 Domyoji Temple [map](#) P24/C2 ... ▶ Close ... ▶
- 5 coccoya [map](#) P24/C2 ... ▶ About 5 min. ... ▶
- 6 Kintetsu Minami Osaka Line Domyoji Sta. [map](#) P24/C2



coccoya
A white-walled, stylish bakery next to Domyoji Temple. The mound-shaped bread is popular.
[map](#) P24/C2 1-16-53 Domyoji, Fujiidera
TEL: 072-959-3076

! There's more!
Spots to see around the Furuichi area

Tomobayashi no Uji no Jinja Shrine

A shrine with a history recorded in Heian period documents. The giant fortunes or "Manyo Mikuji" are popular.

[map](#) P24/B1,B2
3-6-30 Hayashi, Fujiidera
TEL: 072-954-5126



Domyoji Tenmangu Shrine

A place famous for plums that also holds relics (national treasures) of Sugawara no Michizane. Also offers popular haniwa clay figure mikuji fortunes and features a replica "shura" log sledge.

[map](#) P24/C2
1-16-40 Domyoji, Fujiidera
TEL: 072-953-2525

Fujimoto Syuzou Brewery

Located in front of the Fujiidera Temple gate, Fujiidera City's only long-standing sake brewery is known for the care it takes with its water and rice.

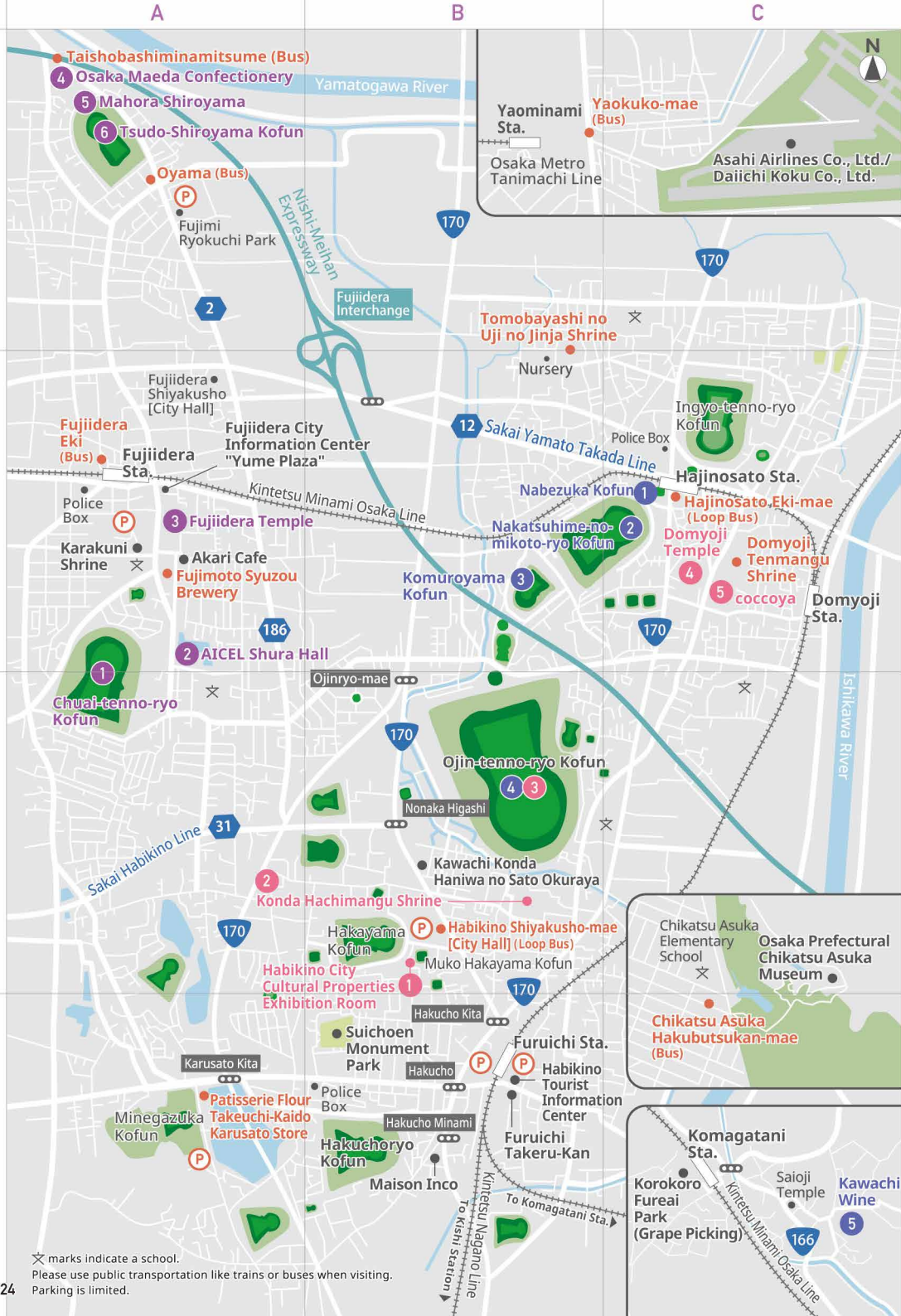
[map](#) P24/A2
2-1-10 Fujiidera, Fujiidera
TEL: 072-955-0018



Patisserie Flour Takeuchi-Kaido Karusato Store

Have the famous "Furichi Kofun" (mounded tomb group) Curry in the café space where you can view the Shiratori no Misasagi Kofun.

[map](#) P24/A4
2-73-1 Karusato, Habikino
TEL: 072-958-4444



✕ marks indicate a school.
Please use public transportation like trains or buses when visiting.
Parking is limited.

Take a taxi for a relaxed, casual kofun experience!

Leave the city of Osaka in a chartered taxi to enjoy the mounded tombs, food, and museums of the Mozu-Furuichi area! This course is possible because of the proximity to central Osaka.

START
Osaka City
10:00

TAXI
About
30 min.

● Nintoku-tenno-ryo Kofun
map P22/B3, C3 → P6

About
5 min.

● Sakai City Museum
map P22/B3 → P7

TAXI
About
30 min.



● Osaka Prefectural
Chikatsu Asuka
Museum
map P24/C3 → P13

TAXI
About
20 min.

● Hakuchoryo
Kofun
(from a car window)
map P24/B4 → P17

TAXI
About
5 min.

● Patisserie Flour
Takeuchi-Kaido
Karusato Store
map P24/A4 → P25



TAXI
About
30 min.

● Osaka Maeda
Confectionery
map P24/A1 → P13

About
5 min.

● Mahora
Shiroyama
Kofun
map P24/A1 → P12

About
5 min.

● Tsudo-Shiroyama
Kofun
map P24/A1 → P12



GOAL
Osaka City
18:00

TAXI
About
40 min.

● Furuichi
Takeru-Kan
map P24/B4 → P17

TAXI
About
10 min.

● Ojin-tenno-ryo Kofun
(place of worship)
map P24/B3 → P15

TAXI
About
10 min.



To all our visitors

- Please bring your garbage home with you.
- Observe traffic laws when sightseeing.
- Use good manners to avoid bothering residents and other visitors.
- All of the mounded tombs can be viewed from outside, but there are some that cannot be entered.
- Please refrain from bringing animals (excepting seeing-eye dogs and service dogs) into places of worship.
- There is no smoking in places of worship.